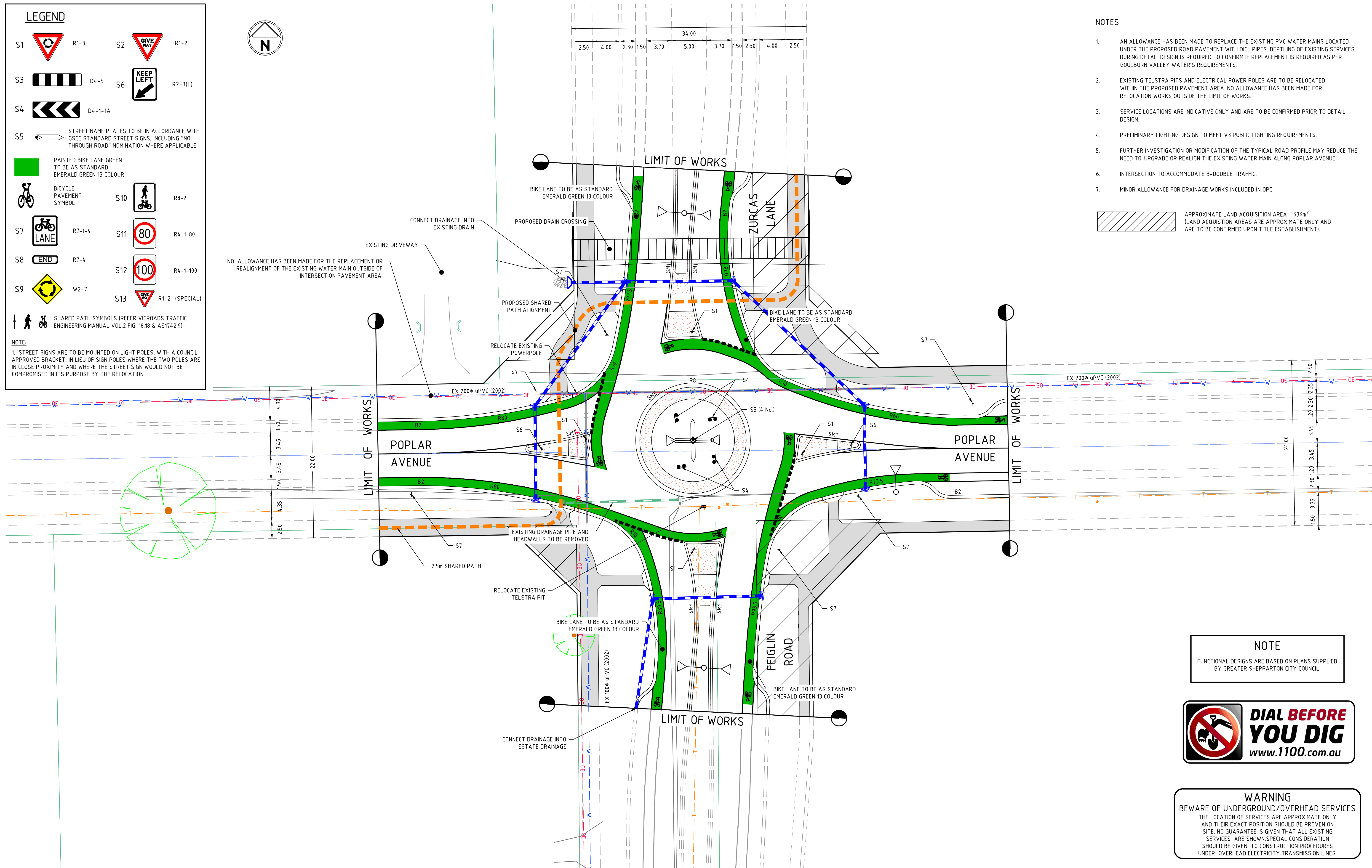
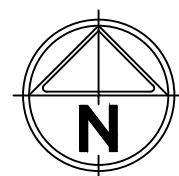


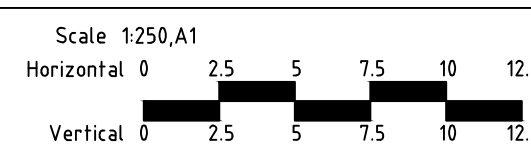
1		R1-3	S2		R1-2
3		D4-5	S6		R2-3(L)
4		D4-1-1A			
5		STREET NAME PLATES TO BE IN ACCORDANCE WITH GCCC STANDARD STREET SIGNS, INCLUDING "NO THROUGH ROAD" NOMINATION WHERE APPLICABLE			
		PAINTED BIKE LANE GREEN TO BE AS STANDARD EMERALD GREEN 13 COLOUR			
		BICYCLE PAVEMENT SYMBOL	S10		R8-2
7		R7-1-4	S11		R4-1-80
8		R7-4	S12		R4-1-100
9		W2-7	S13		R1-2 (SPECIAL)
		SHARED PATHING SYMBOLS (REFER VICROADS TRAFFIC ENGINEERING MANUAL VOL.2 FIG. 18.18 & AS1742.9)			



E	FINAL DRAWINGS ISSUED TO COUNCIL	J.B	06.11.17
D	ISSUED TO COUNCIL FOR REVIEW	J.B	28.09.17
C	ISSUED TO OCUNCIL FOR INFORMATION	J.B	28.08.17
B	FINAL DRAWINGS ISSUED TO COUNCIL	J.B	09.03.15
A	ISSUED TO COUNCIL FOR REVIEW	J.B	05.02.15
Rev	Amendments	App'd	Date

PRELIMINARY
NOT FOR CONSTRUCTION

file name 301277F2-FP.dwg layout name F2-2
file location G:\30\301277\ACAD
plotted by Anthony Scott plot date 4/11/2017 12:21 PM
© Spiire Australia Pty Ltd
Standard Drawing RDA1 - Version 20120911



Designed
Checked
Authorised

Map Reference VICROADS 675
Sheet Number 03
Drq Status PRELIMINARY

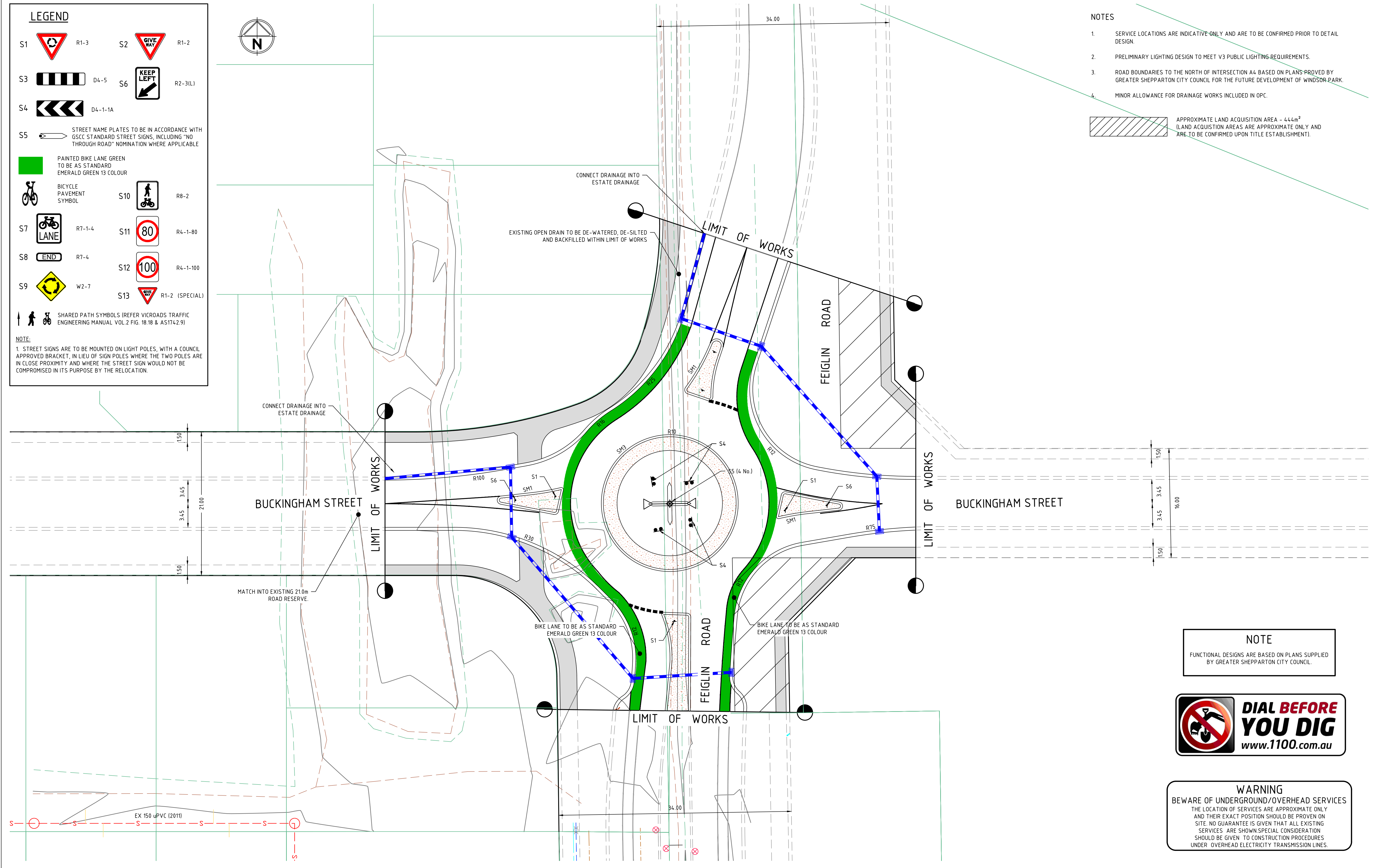
spiire ABN 55 050 029 635
144 Welsford Street Shepparton Victoria 3632 Australia T 61 3 5849 1000
spiire.com.au

spiire
Innovation in
Infrastructure

**SOUTH EAST GROWTH CORRIDOR
FUNCTIONAL TRAFFIC INFRASTRUCTURE
ZURCAS LANE / POPLAR AVENUE
INTERSECTION A2**

GREATER SHEPPARTON CITY COUNCIL

Rev E
Drg No 301277F2-2



Rev	Amendments	App'd	Date
E	FINAL DRAWINGS ISSUED TO COUNCIL	J.B	06.11.17
D	ISSUED TO COUNCIL FOR REVIEW	J.B	28.09.17
C	ISSUED TO OCUNCIL FOR INFORMATION	J.B	28.08.17
B	FINAL DRAWINGS ISSUED TO COUNCIL	J.B	09.03.15
A	ISSUED TO COUNCIL FOR REVIEW	J.B	05.02.15

PRELIMINARY
NOT FOR CONSTRUCTION

file name 301277F2-FP.dwg layout name F2-4
file location G:\300301277\ACAD
plotted by Anthony Scott plot date 4/11/2017 12:02 PM
© Spiire Australia Pty Ltd
Standard Drawing RDA1 - Version 20120911

Scale 1:250, A1
Horizontal 0 2.5 5 7.5 10 12.5
Vertical 0 2.5 5 7.5 10 12.5

Designed
Checked
Authorised

Map Reference VICROADS 675
Sheet Number 05
Drg Status PRELIMINARY

spiire ABN 55 050 029 635
144 Welsford Street Shepparton Victoria 3632 Australia T 61 3 5849 1000
spiire.com.au

spiire
Innovation in Infrastructure


SOUTH EAST GROWTH CORRIDOR
FUNCTIONAL TRAFFIC INFRASTRUCTURE
BUCKINGHAM STREET / FEIGLIN ROAD
INTERSECTION A4

GREATER SHEPPARTON CITY COUNCIL

Rev **E**
Drg No **301277F2-4**


LEGEND

S1




R1-3

S2




R1-2

S3




D4-5

S6




R2-3(L)

S4




D4-1-1A


S5



STREET NAME PLATES TO BE IN ACCORDANCE WITH GSCC STANDARD STREET SIGNS, INCLUDING "NO THROUGH ROAD" NOMINATION WHERE APPLICABLE




PAINTED BIKE LANE GREEN TO BE AS STANDARD EMERALD GREEN 13 COLOUR




BIKE LANE TO BE AS STANDARD EMERALD GREEN 13 COLOUR

S7




R7-1-4

S10




R8-2

S8




R7-4

S11




R4-1-80

S9




W2-7

S12




R4-1-100

S13



R1-2 (SPECIAL)



SHARED PATH SYMBOLS (REFER VICROADS TRAFFIC ENGINEERING MANUAL VOL.2 FIG. 18.18 & AS1742.9)

NOTE:

1. STREET SIGNS ARE TO BE MOUNTED ON LIGHT POLES, WITH A COUNCIL APPROVED BRACKET, IN LIEU OF SIGN POLES WHERE THE TWO POLES ARE IN CLOSE PROXIMITY AND WHERE THE STREET SIGN WOULD NOT BE COMPROMISED IN ITS PURPOSE BY THE RELOCATION.

NOTES

1.

NO ALLOWANCE HAS BEEN MADE TO REPLACE THE EXISTING WATER MAINS LOCATED UNDER THE PROPOSED ROAD PAVEMENT WITH DCL PIPES. DEPTH OF EXISTING SERVICES DURING DETAIL DESIGN IS REQUIRED TO CONFIRM IF REPLACEMENT IS REQUIRED AS PER GOULBURN VALLEY WATER'S REQUIREMENTS.

2.

EXISTING KERB TO BE REMOVED WITHIN LIMIT OF WORKS.

3.

EXISTING TELSTRA PITS AND ELECTRICAL POWER POLES ARE TO BE RELOCATED WITHIN THE PROPOSED PAVEMENT AREA. NO ALLOWANCE HAS BEEN MADE FOR RELOCATION WORKS OUTSIDE THE LIMIT OF WORKS.

4.

ALL SERVICE LOCATIONS ARE INDICATIVE ONLY AND ARE TO BE CONFIRMED PRIOR TO DETAIL DESIGN.

5.

PRELIMINARY LIGHTING DESIGN TO MEET V3 PUBLIC LIGHTING REQUIREMENTS.

6.

ALL EXISTING SIGNS WITHIN PROPOSED ROAD PAVEMENT AREA TO BE RELOCATED.

NOTE

FUNCTIONAL DESIGNS ARE BASED ON PLANS SUPPLIED BY GREATER SHEPPARTON CITY COUNCIL.

WARNING

BEWARE OF UNDERGROUND/OVERHEAD SERVICES

THE LOCATION OF SERVICES ARE APPROXIMATE ONLY AND THEIR EXACT POSITION SHOULD BE PROVEN ON SITE. NO GUARANTEE IS GIVEN THAT ALL EXISTING SERVICES ARE SHOWN. SPECIAL CONSIDERATION SHOULD BE GIVEN TO CONSTRUCTION PROCEDURES UNDER OVERHEAD ELECTRICITY TRANSMISSION LINES.

Rev	Amendments	App'd	Date
E	FINAL DRAWINGS ISSUED TO COUNCIL	J.B	06.11.17
D	ISSUED TO COUNCIL FOR REVIEW	J.B	28.09.17
C	ISSUED TO OCUNCIL FOR INFORMATION	J.B	28.08.17
B	FINAL DRAWINGS ISSUED TO COUNCIL	J.B	09.03.15
A	ISSUED TO COUNCIL FOR REVIEW	J.B	05.02.15

PRELIMINARY

NOT FOR CONSTRUCTION

file name 301277F2-FF.dwg layout name F2-5

file location G:\300301277\ACAD

plotted by Anthony Scott plot date 4/11/2017 12:02 PM

© Spiire Australia Pty Ltd

Standard Drawing RDA1 - Version 20120911

Scale 1:250, A1

Horizontal 0 2.5 5 7.5 10 12.5

Vertical 0 2.5 5 7.5 10 12.5

Designed

Checked

Authorised

Map Reference

Sheet Number

Drg Status

VICROADS 675

06

PRELIMINARY

spiire

ABN 55 050 029 635

144 Welsford Street Shepparton Victoria 3632 Australia T 61 3 5849 1000

spiire.com.au

spiire

Innovation in Infrastructure

SOUTH EAST GROWTH CORRIDOR

FUNCTIONAL TRAFFIC INFRASTRUCTURE

ARCHER ROAD / CHANNEL ROAD

INTERSECTION A5

GREATER SHEPPARTON CITY COUNCIL

Rev

E

Drg No

301277F2-5

LEGEND

S1

R1-3

S2

R1-2

S3

D4-5

S6

R2-3(L)

S4

D4-1-1A

S5

STREET NAME PLATES TO BE IN ACCORDANCE WITH GSCC STANDARD STREET SIGNS, INCLUDING "NO THROUGH ROAD" NOMINATION WHERE APPLICABLE

PAINTED BIKE LANE GREEN TO BE AS STANDARD EMERALD GREEN 13 COLOUR

BIKE LANE PAVEMENT SYMBOL

S7

R7-1-4

S10

R8-2

S8

R7-4

S11

R4-1-80

S9

W2-7

S12

R4-1-100

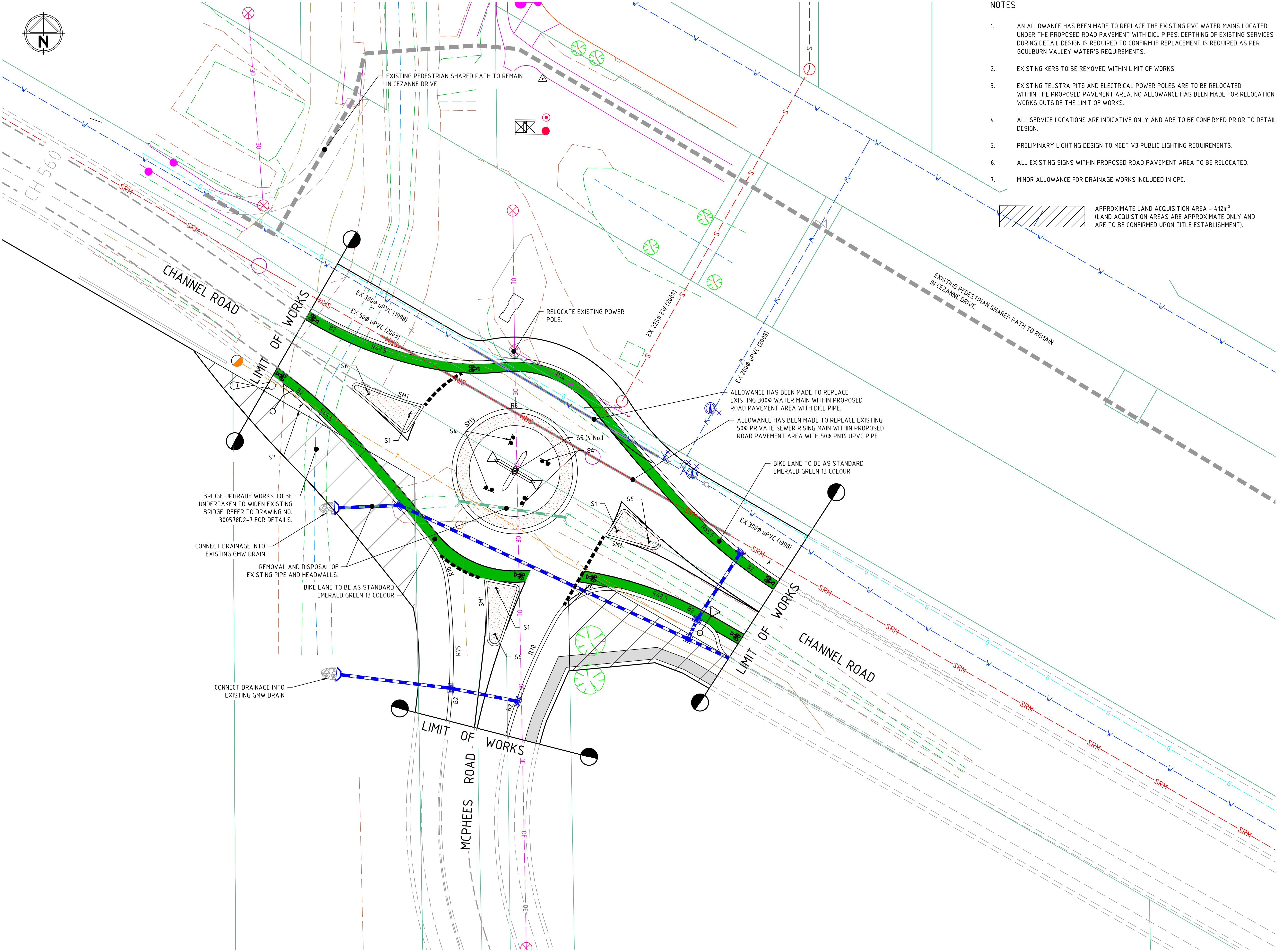
S13

R1-2 (SPECIAL)

SHARED PATH SYMBOLS (REFER VICROADS TRAFFIC ENGINEERING MANUAL VOL.2 FIG. 18.18 & AS1742.9)

NOTE:

1. STREET SIGNS ARE TO BE MOUNTED ON LIGHT POLES, WITH A COUNCIL APPROVED BRACKET, IN LIEU OF SIGN POLES WHERE THE TWO POLES ARE IN CLOSE PROXIMITY AND WHERE THE STREET SIGN WOULD NOT BE COMPROMISED IN ITS PURPOSE BY THE RELOCATION.



- NOTES
1.

AN ALLOWANCE HAS BEEN MADE TO REPLACE THE EXISTING PVC WATER MAINS LOCATED UNDER THE PROPOSED ROAD PAVEMENT WITH DCLP PIPES. DEPTHING OF EXISTING SERVICES DURING DETAIL DESIGN IS REQUIRED TO CONFIRM IF REPLACEMENT IS REQUIRED AS PER GOULBURN VALLEY WATER'S REQUIREMENTS.
2.

EXISTING KERB TO BE REMOVED WITHIN LIMIT OF WORKS.
3.

EXISTING TELSTRA PITS AND ELECTRICAL POWER POLES ARE TO BE RELOCATED WITHIN THE PROPOSED PAVEMENT AREA. NO ALLOWANCE HAS BEEN MADE FOR RELOCATION WORKS OUTSIDE THE LIMIT OF WORKS.
4.

ALL SERVICE LOCATIONS ARE INDICATIVE ONLY AND ARE TO BE CONFIRMED PRIOR TO DETAIL DESIGN.
5.

PRELIMINARY LIGHTING DESIGN TO MEET V3 PUBLIC LIGHTING REQUIREMENTS.
6.

ALL EXISTING SIGNS WITHIN PROPOSED ROAD PAVEMENT AREA TO BE RELOCATED.
7.

MINOR ALLOWANCE FOR DRAINAGE WORKS INCLUDED IN OPC.
- APPROXIMATE LAND ACQUISITION AREA - 412m² (LAND ACQUISITION AREAS ARE APPROXIMATE ONLY AND ARE TO BE CONFIRMED UPON TITLE ESTABLISHMENT).

NOTE

FUNCTIONAL DESIGNS ARE BASED ON PLANS SUPPLIED BY GREATER SHEPPARTON CITY COUNCIL.



WARNING

BEWARE OF UNDERGROUND/OVERHEAD SERVICES

THE LOCATION OF SERVICES ARE APPROXIMATE ONLY AND THEIR EXACT POSITION SHOULD BE PROVEN ON SITE. NO GUARANTEE IS GIVEN THAT ALL EXISTING SERVICES ARE SHOWN. SPECIAL CONSIDERATION SHOULD BE GIVEN TO CONSTRUCTION PROCEDURES UNDER OVERHEAD ELECTRICITY TRANSMISSION LINES.

Rev	Amendments	App'd	Date
E	FINAL DRAWINGS ISSUED TO COUNCIL	J.B	06.11.17
D	ISSUED TO COUNCIL FOR REVIEW	J.B	28.09.17
C	ISSUED TO OCUNCIL FOR INFORMATION	J.B	28.08.17
B	FINAL DRAWINGS ISSUED TO COUNCIL	J.B	09.03.15
A	ISSUED TO COUNCIL FOR REVIEW	J.B	05.02.15

PRELIMINARY

NOT FOR CONSTRUCTION

file name 301277F2-FP.dwg layout name F2-6

file location G:\301277F2\ACAD

plotted by Anthony Scott plot date 4/11/2017 12:02 PM

© Spiire Australia Pty Ltd

Standard Drawing RDA1 - Version 20120911

Scale 1:250, A1

Horizontal 0 2.5 5 7.5 10 12.5

Vertical 0 2.5 5 7.5 10 12.5

Designed

Checked

Authorised

Map Reference VICROADS 675

Sheet Number 07

Drg Status PRELIMINARY

spiire ABN 55 050 029 635

144 Welsford Street Shepparton Victoria 3632 Australia T 61 3 5849 1000

spiire.com.au



SOUTH EAST GROWTH CORRIDOR

FUNCTIONAL TRAFFIC INFRASTRUCTURE

CHANNEL ROAD / MCPHEES ROAD

INTERSECTION A6

GREATER SHEPPARTON CITY COUNCIL

Rev E

Drg No 301277F2-6

LEGEND

S1

R1-3

S2

R1-2

S3

D4-5

S6

R2-3(L)

S4

D4-1-1A

S5

STREET NAME PLATES TO BE IN ACCORDANCE WITH GSCC STANDARD STREET SIGNS, INCLUDING "NO THROUGH ROAD" NOMINATION WHERE APPLICABLE

PAINTED BIKE LANE GREEN TO BE AS STANDARD EMERALD GREEN 13 COLOUR

BICYCLE PAVEMENT SYMBOL

S7

R7-1-4

S10

R8-2

S8

R7-4

S11

R4-1-80

S9

W2-7

S12

R4-1-100

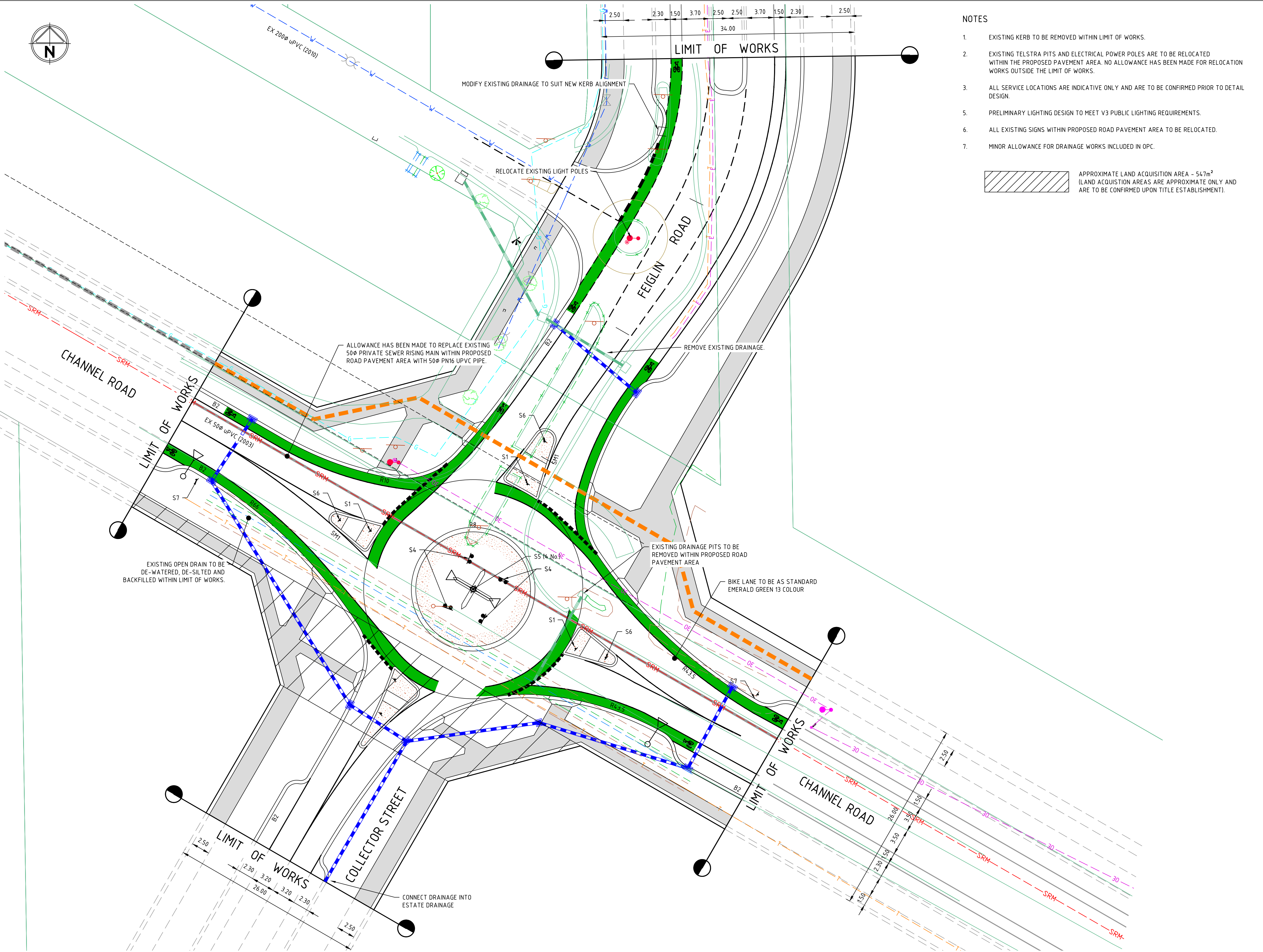
S13

R1-2 (SPECIAL)

SHARED PATH SYMBOLS (REFER VICROADS TRAFFIC ENGINEERING MANUAL VOL.2 FIG. 18.18 & AS1742.9)

NOTE:

1. STREET SIGNS ARE TO BE MOUNTED ON LIGHT POLES, WITH A COUNCIL APPROVED BRACKET, IN LIEU OF SIGN POLES WHERE THE TWO POLES ARE IN CLOSE PROXIMITY AND WHERE THE STREET SIGN WOULD NOT BE COMPROMISED IN ITS PURPOSE BY THE RELOCATION.



- NOTES
1.

EXISTING KERB TO BE REMOVED WITHIN LIMIT OF WORKS.
2.

EXISTING TELSTRA PITS AND ELECTRICAL POWER POLES ARE TO BE RELOCATED WITHIN THE PROPOSED PAVEMENT AREA. NO ALLOWANCE HAS BEEN MADE FOR RELOCATION WORKS OUTSIDE THE LIMIT OF WORKS.
3.

ALL SERVICE LOCATIONS ARE INDICATIVE ONLY AND ARE TO BE CONFIRMED PRIOR TO DETAIL DESIGN.
5.

PRELIMINARY LIGHTING DESIGN TO MEET V3 PUBLIC LIGHTING REQUIREMENTS.
6.

ALL EXISTING SIGNS WITHIN PROPOSED ROAD PAVEMENT AREA TO BE RELOCATED.
7.

MINOR ALLOWANCE FOR DRAINAGE WORKS INCLUDED IN OPC.
- APPROXIMATE LAND ACQUISITION AREA - 547m²
(LAND ACQUISITION AREAS ARE APPROXIMATE ONLY AND ARE TO BE CONFIRMED UPON TITLE ESTABLISHMENT).

NOTE

FUNCTIONAL DESIGNS ARE BASED ON PLANS SUPPLIED BY GREATER SHEPPARTON CITY COUNCIL.



WARNING

BEWARE OF UNDERGROUND/OVERHEAD SERVICES

THE LOCATION OF SERVICES ARE APPROXIMATE ONLY AND THEIR EXACT POSITION SHOULD BE PROVEN ON SITE. NO GUARANTEE IS GIVEN THAT ALL EXISTING SERVICES ARE SHOWN. SPECIAL CONSIDERATION SHOULD BE GIVEN TO CONSTRUCTION PROCEDURES UNDER OVERHEAD ELECTRICITY TRANSMISSION LINES.

Rev	Amendments	App'd	Date
E	FINAL DRAWINGS ISSUED TO COUNCIL	J.B	06.11.17
D	ISSUED TO COUNCIL FOR REVIEW	J.B	28.09.17
C	ISSUED TO OCUNCIL FOR INFORMATION	J.B	28.08.17
B	FINAL DRAWINGS ISSUED TO COUNCIL	J.B	09.03.15
A	ISSUED TO COUNCIL FOR REVIEW	J.B	05.02.15

PRELIMINARY

NOT FOR CONSTRUCTION

file name 301277F2-FP.dwg layout name F2-7

file location G:\300301277\ACAD

plotted by Anthony Scott plot date 4/11/2017 12:02 PM

© Spiire Australia Pty Ltd

Standard Drawing RDA1 - Version 20120911

Scale 1:250, A1

Horizontal 0 2.5 5 7.5 10 12.5

Vertical 0 2.5 5 7.5 10 12.5

Designed

Checked

Authorised

Map Reference VICROADS 675

Sheet Number 08

Drg Status PRELIMINARY

spiire ABN 55 050 029 635

144 Welsford Street Shepparton Victoria 3632 Australia T 61 3 5849 1000

spiire.com.au



SOUTH EAST GROWTH CORRIDOR

FUNCTIONAL TRAFFIC INFRASTRUCTURE

CHANNEL ROAD / FEIGLIN ROAD

INTERSECTION A7

GREATER SHEPPARTON CITY COUNCIL

Rev E

Drg No 301277F2-7