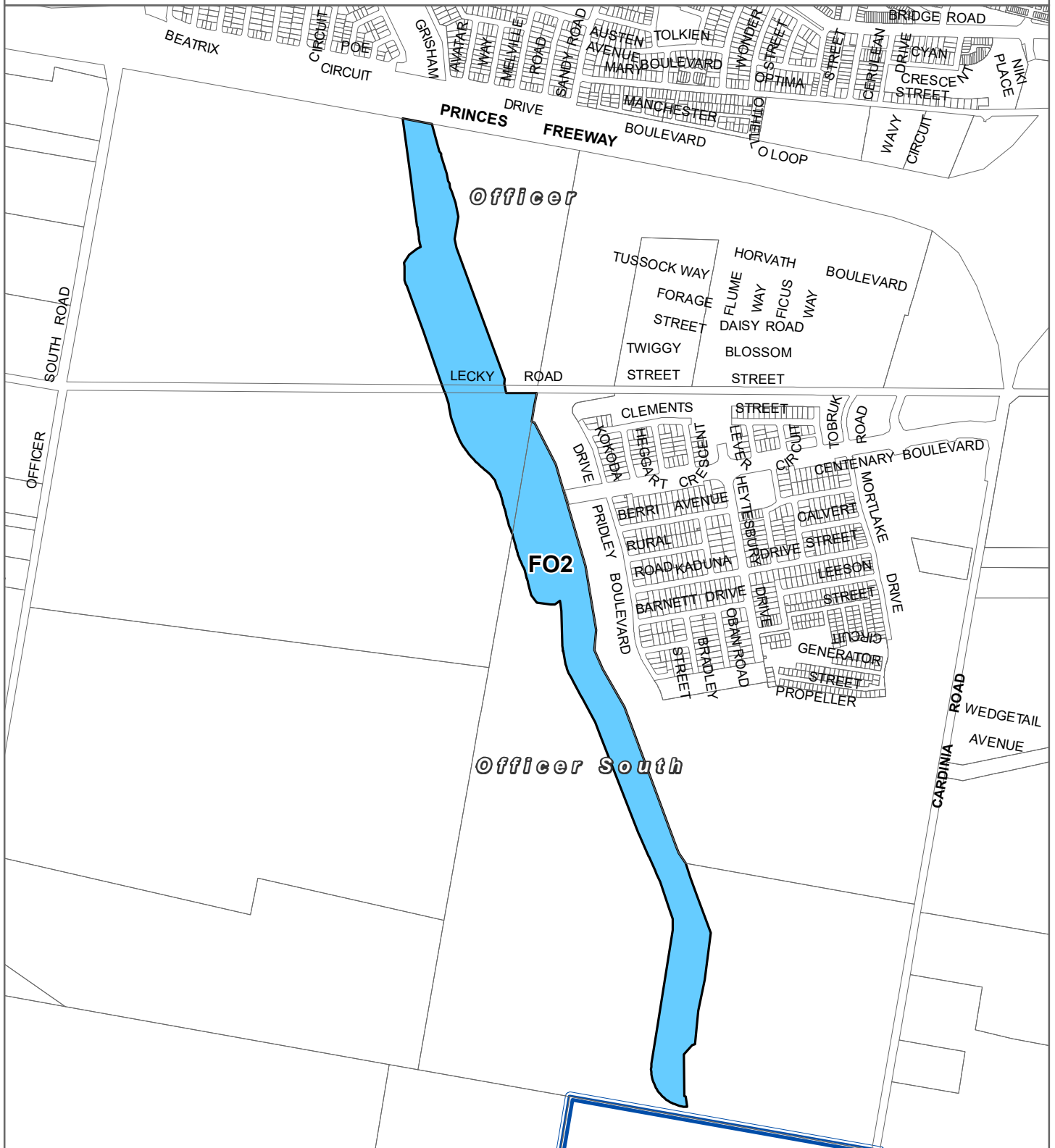





CARDINIA PLANNING SCHEME - LOCAL PROVISION

AMENDMENT C274card



LEGEND

-  FO2 - Floodway Overlay - Schedule 2
-  Local Government Area
-  Urban Growth Boundary



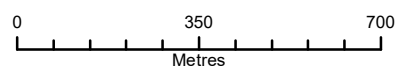
Part of Planning Scheme Map 11LSIO-FO

Disclaimer

This publication may be of assistance to you but the State of Victoria and its employees do not guarantee that the publication is without flaw of any kind or is wholly appropriate for your particular purposes and therefore disclaims all liability for any error, loss or other consequence which may arise from you relying on any information in this publication.

© The State of Victoria Department of Environment, Land, Water and Planning 2022

Planning Group
Print Date: 12/2/2022
Amendment Version: 2



Environment,
Land, Water
and Planning