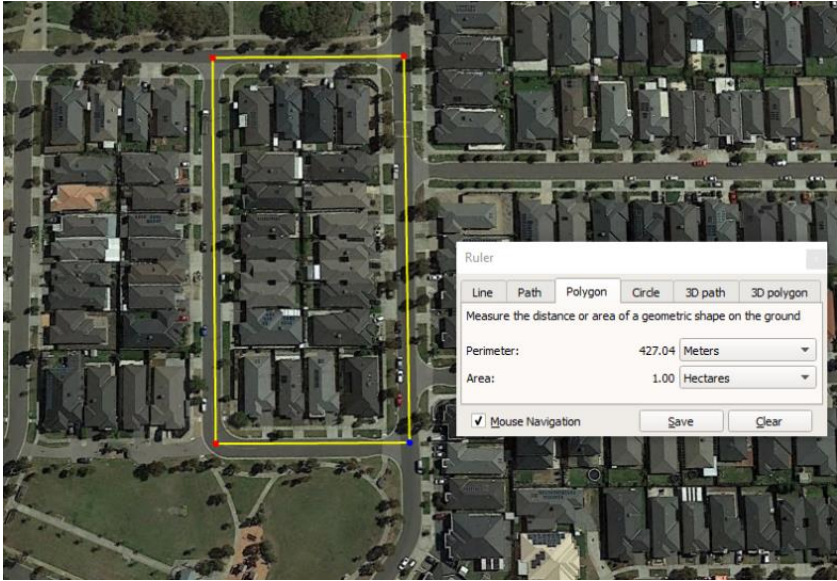

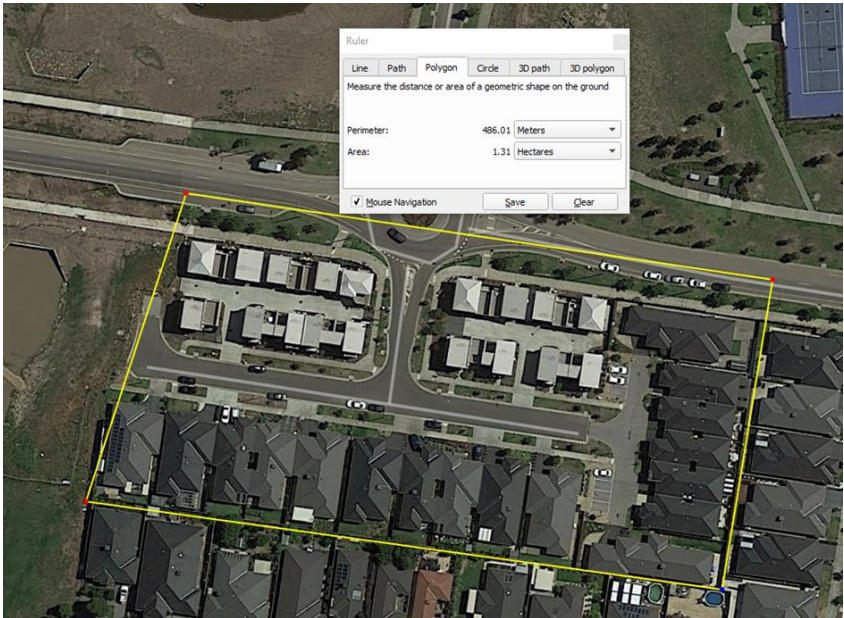


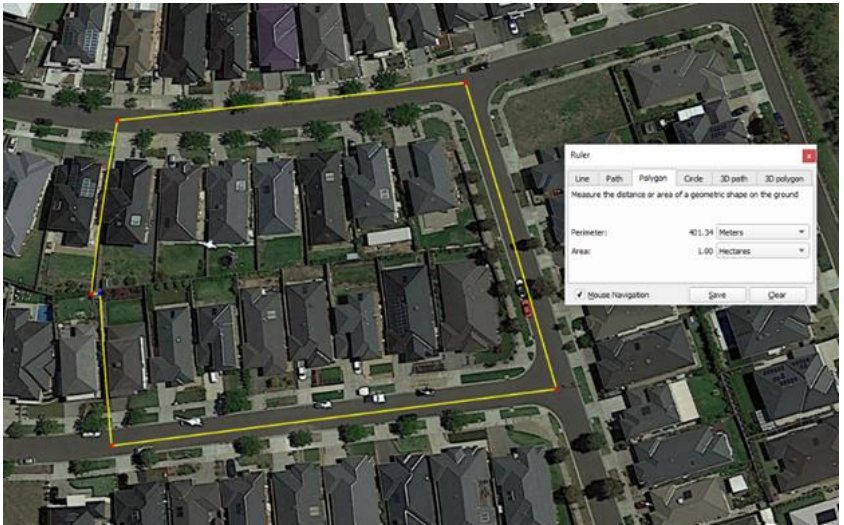






Appendix D - Schedule of Density Images

Example No.	Location	Density Calculation	Aerial Photo	Street view Images
1.	Crosskeys Road/ Domain Way, Craigieburn	22 Dwellings/Ha		

2.	Wallflower Close Craigieburn	26.7 dwellings per hectare		 
3.	Manuta Drive, Greenvale	16 Dwellings per hectare		 

Appendix D - Schedule of Density Images

4.	Kirkstead Grove, Craigieburn	30.4 dwellings per ha		
5.	Huntington Drive, Burrows Place	18.11 dwellings per hectare		

6.	Oscar Circuit, Bentham Street, Roxburgh Park	26.01 Dwellings per Hectare		
7.	Kennedy Parade, Little Lane, Parer Way, Roxborough Park	23 dwellings per ha (24 Dwellings per ha not accounting for linear park)		