


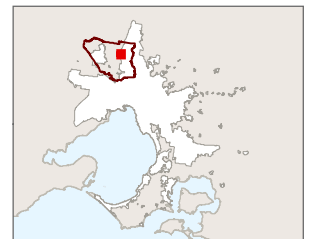


# HUME PLANNING SCHEME - LOCAL PROVISION



## LEGEND

-  D-ESO - Area to be deleted from an Environmental Significance Overlay
-  Local Government Area
-  Urban Growth Boundary



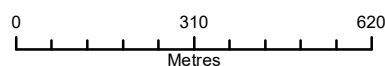
Part of Planning Scheme Maps 3ESO, 9ESO & 10ESO

## Disclaimer

This publication may be of assistance to you but the State of Victoria and its employees do not guarantee that the publication is without flaw of any kind or is wholly appropriate for your particular purposes and therefore disclaims all liability for any error, loss or other consequence which may arise from you relying on any information in this publication.

© The State of Victoria Department of Environment, Land, Water and Planning 2020

Planning Group  
Print Date: 5/11/2020  
Amendment Version: 1



Environment,  
Land, Water  
and Planning