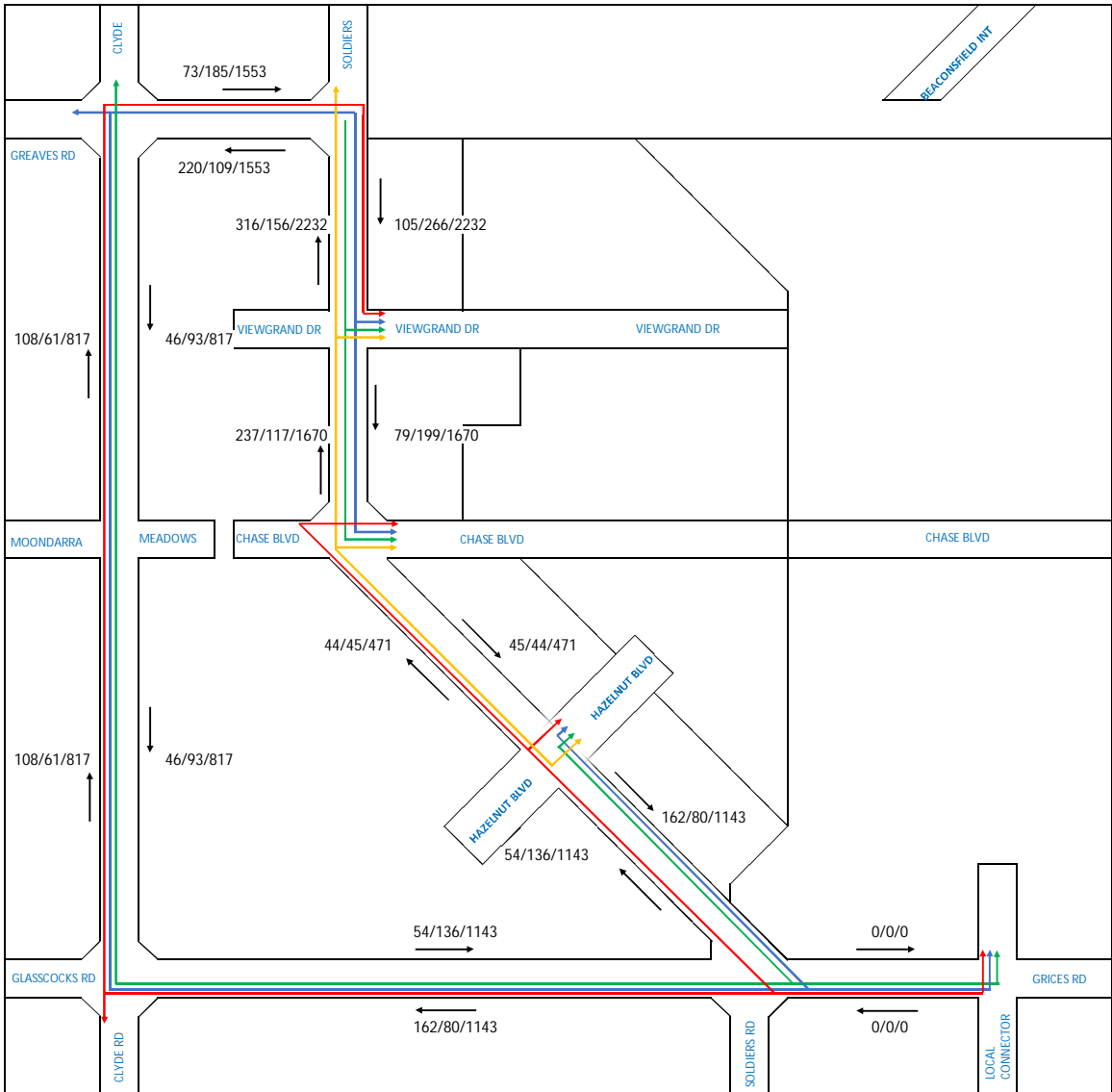


Option 1A - Additional Development Traffic

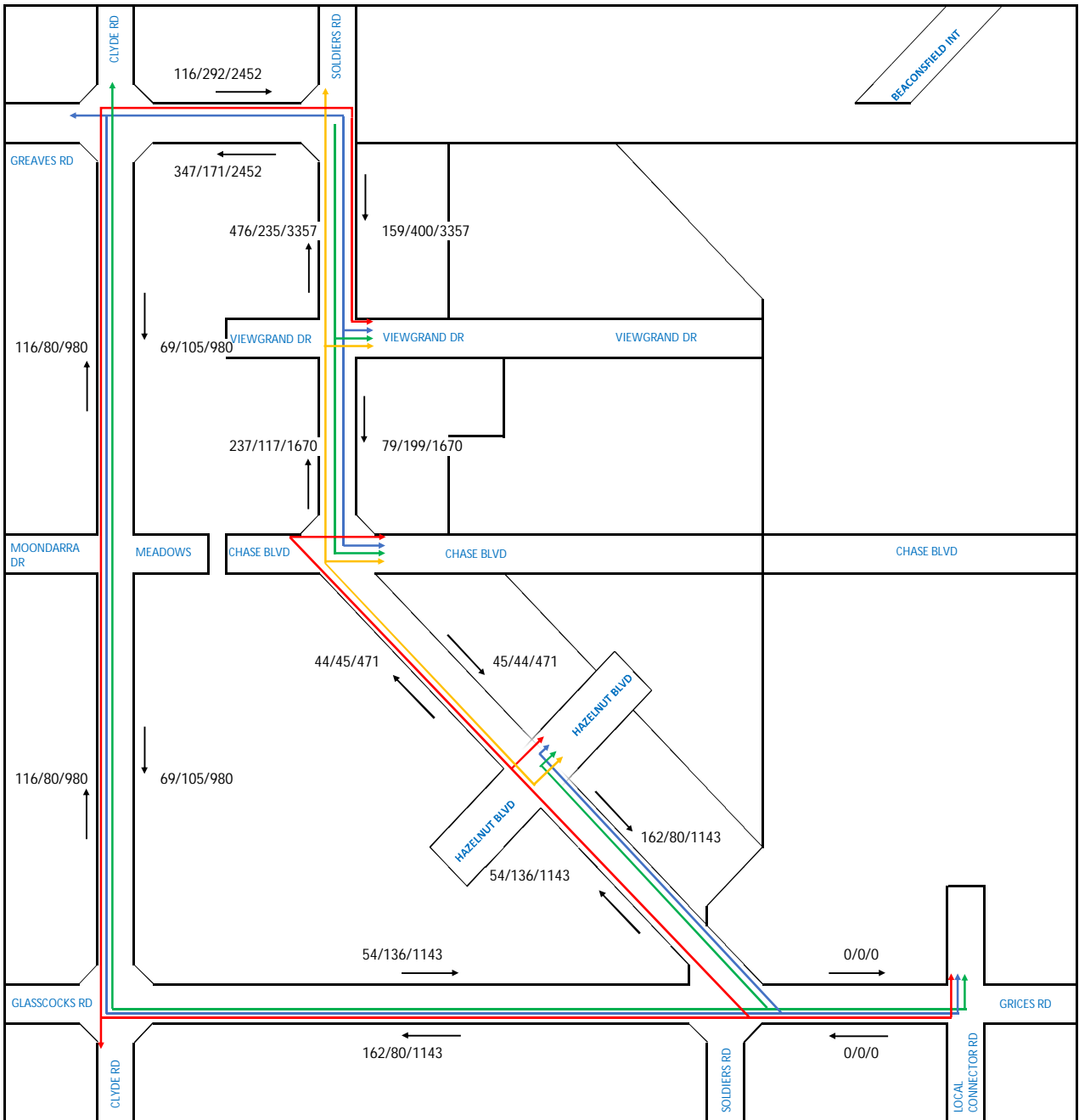
Legend	
AM Peak/PM Peak/Daily (veh/hr)/(veh/hr)/(veh/day)	<ul style="list-style-type: none"> <li><span style="color: red;">→</span> Trips to/from Clyde Rd (south)</li> <li><span style="color: blue;">→</span> Trips to/from Greaves Rd</li> <li><span style="color: green;">→</span> Trips to/from Monash Fwy (west)</li> <li><span style="color: yellow;">→</span> Trips to/from Monash Fwy (east) &amp; Soldiers Rd</li> </ul>



Option 1B - Additional Development Traffic

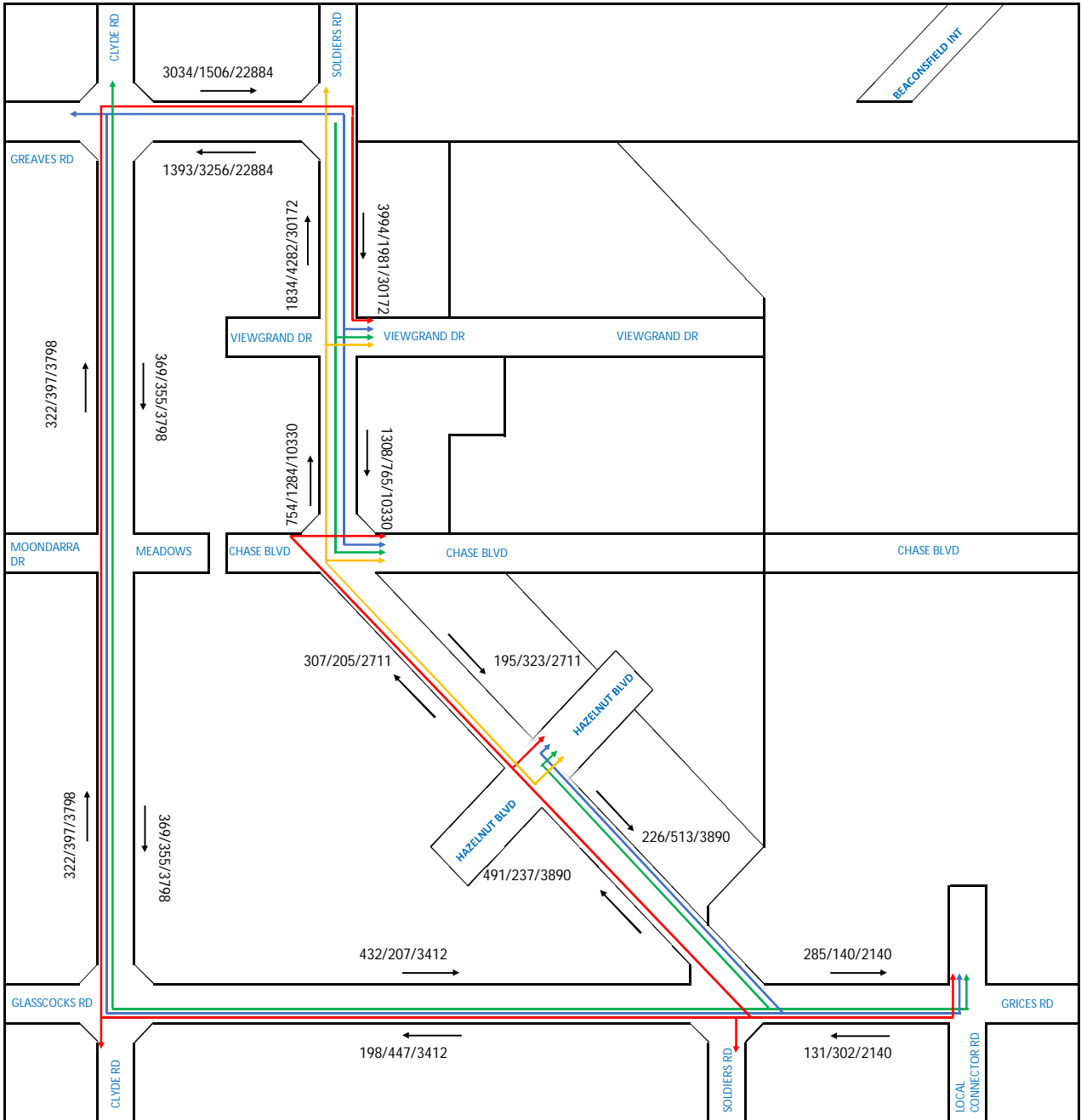
Legend

- AM Peak/PM Peak/Daily  
(veh/hr)/(veh/hr)/(veh/day)
- ↔ (Red) Trips to/from Clyde Rd (south)
  - ↔ (Blue) Trips to/from Greaves Rd
  - ↔ (Green) Trips to/from Monash Fwy (west)
  - ↔ (Yellow) Trips to/from Monash Fwy (east) & Soldiers Rd



Option 1C - Additional Development Traffic

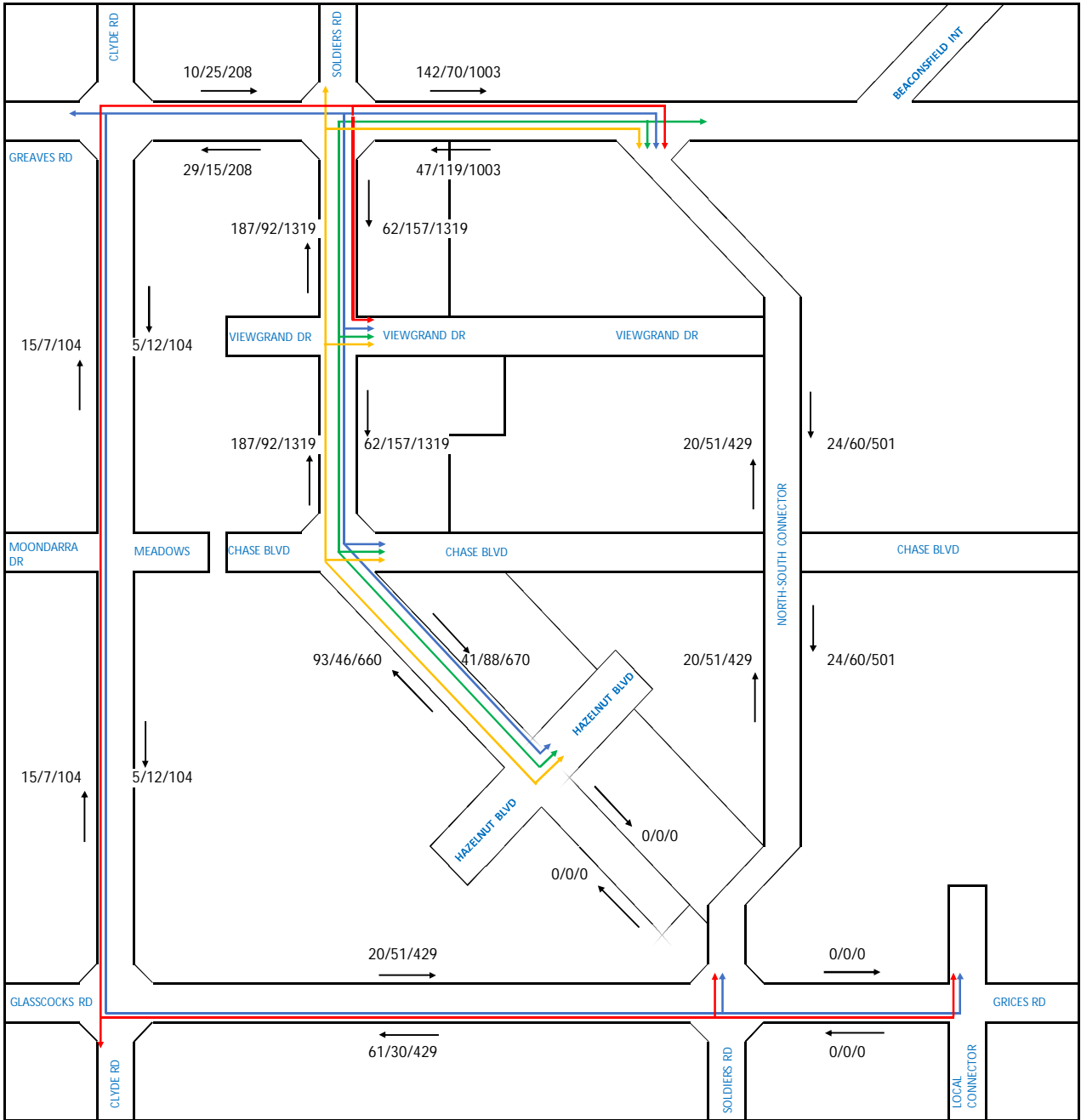
Legend	
AM Peak/PM Peak/Daily (veh/hr)/(veh/hr)/(veh/day)	<ul style="list-style-type: none"> <li><span style="color: red;">→</span> Trips to/from Clyde Rd (south)</li> <li><span style="color: blue;">→</span> Trips to/from Greaves Rd</li> <li><span style="color: green;">→</span> Trips to/from Monash Fwy (west)</li> <li><span style="color: yellow;">→</span> Trips to/from Monash Fwy (east) &amp; Soldiers Rd</li> </ul>



Option 1D - Additional Development Traffic

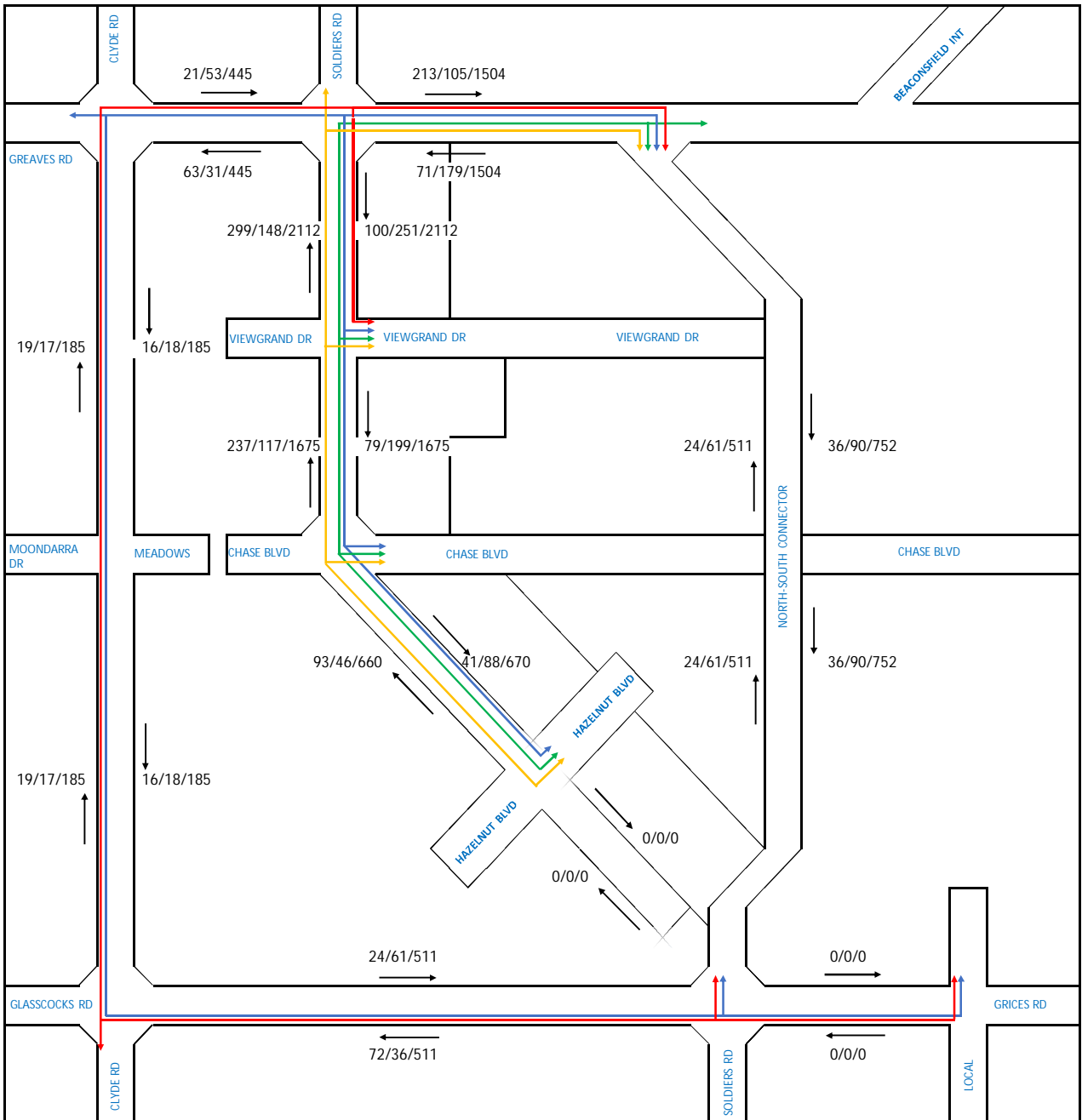
Legend

- AM Peak/PM Peak/Daily  
(veh/hr)/(veh/hr)/(veh/day)
- Trips to/from Clyde Rd (south) and Soldiers Road (south)
  - Trips to/from Greaves Rd
  - Trips to/from Monash Fwy (west)
  - Trips to/from Monash Fwy (east) & Soldiers Rd



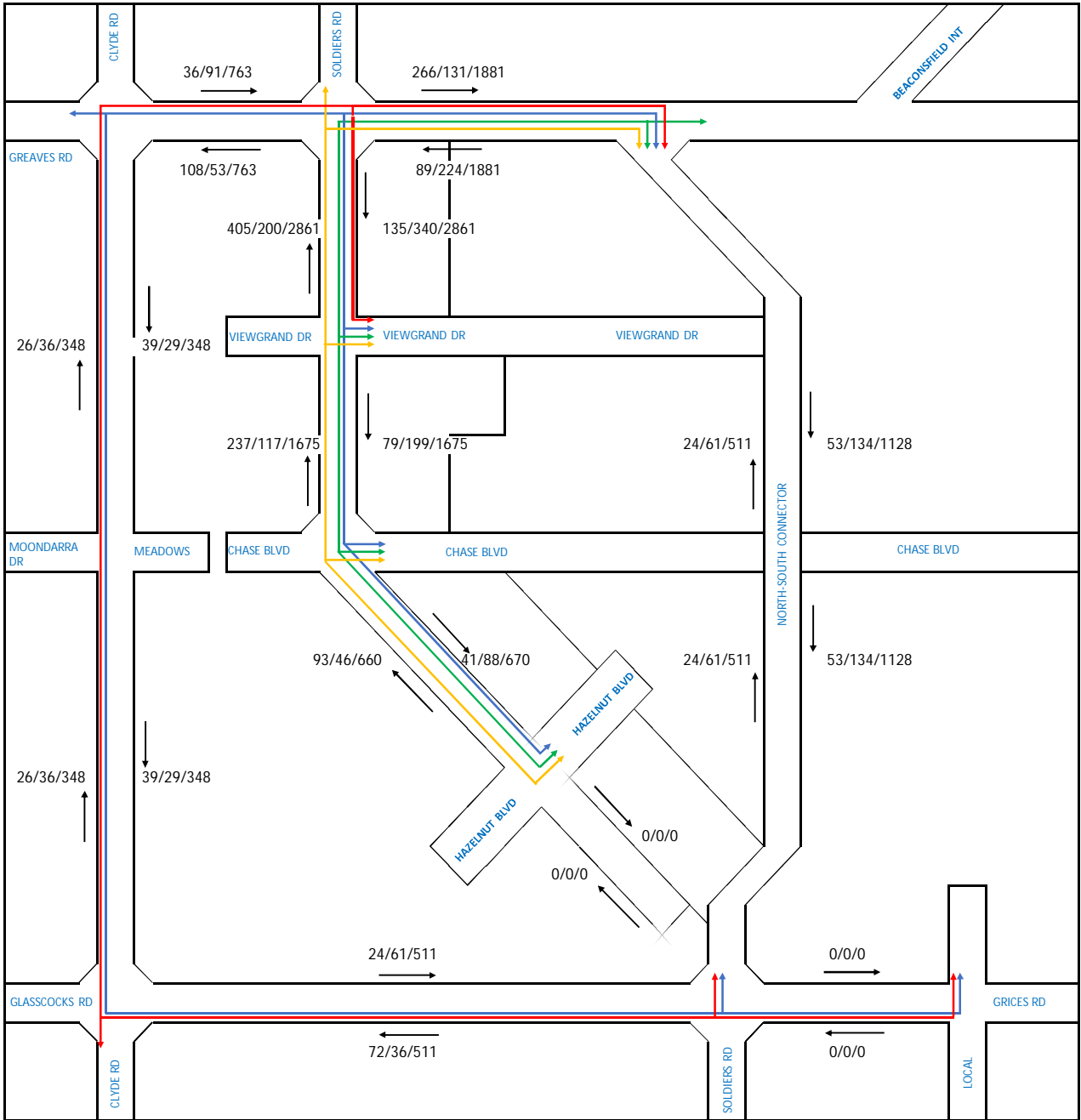
Option 2A - Additional Development Traffic

Legend	
AM Peak/PM Peak/Daily (veh/hr)/(veh/hr)/(veh/day)	<ul style="list-style-type: none"> <li><span style="color: red;">→</span> Trips to/from Clyde Rd (south)</li> <li><span style="color: blue;">→</span> Trips to/from Greaves Rd</li> <li><span style="color: green;">→</span> Trips to/from Monash Fwy (east) &amp; Monash Fwy (west)</li> <li><span style="color: yellow;">→</span> Trips to/from Soldiers Rd</li> </ul>



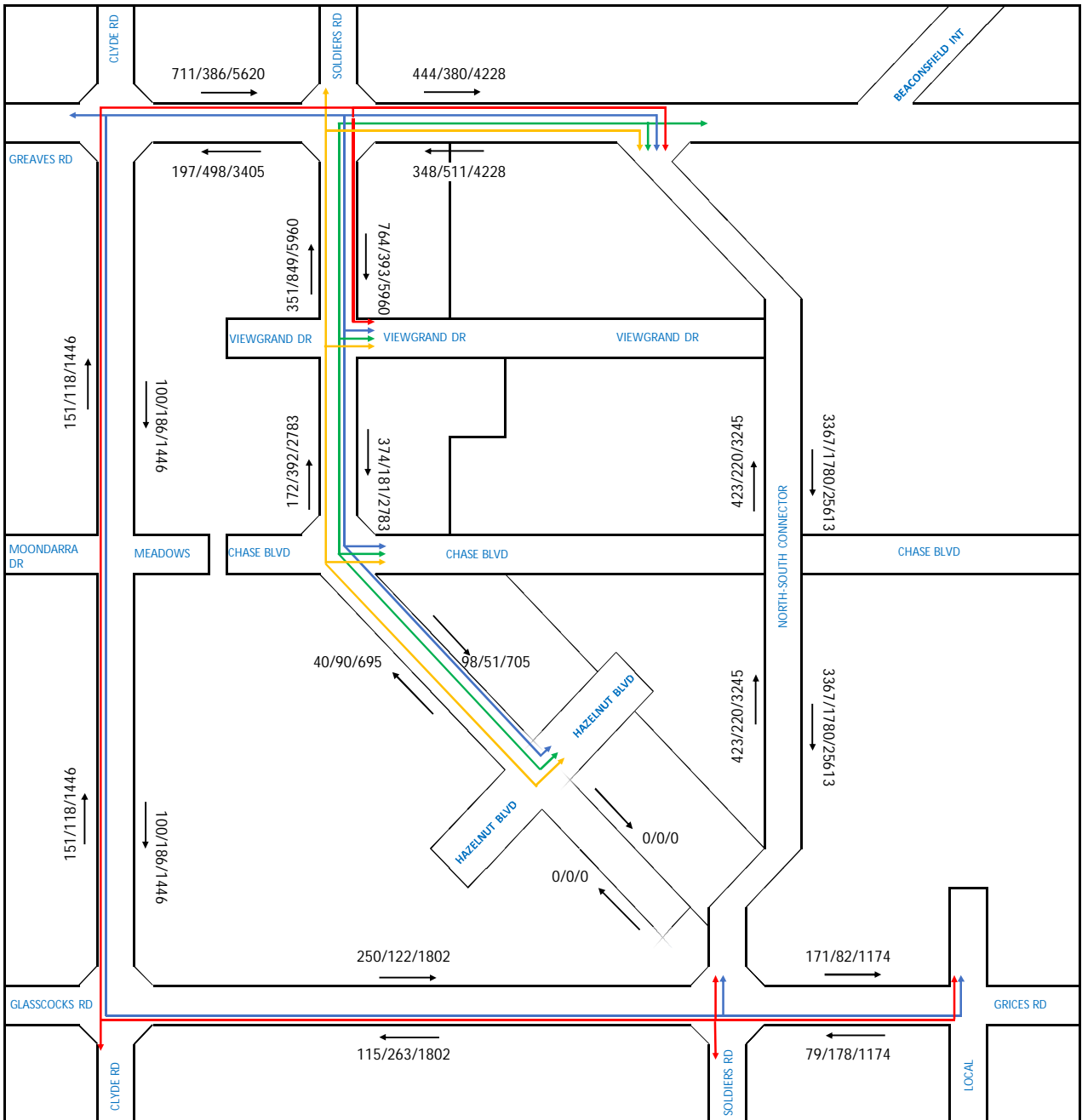
Option 2B - Additional Development Traffic

Legend	
AM Peak/PM Peak/Daily (veh/hr)/(veh/hr)/(veh/day)	<ul style="list-style-type: none"> <li><span style="color: red;">→</span> Trips to/from Clyde Rd (south)</li> <li><span style="color: blue;">→</span> Trips to/from Greaves Rd</li> <li><span style="color: green;">→</span> Trips to/from Monash Fwy (east) &amp; Monash Fwy (west)</li> <li><span style="color: yellow;">→</span> Trips to/from Soldiers Rd</li> </ul>



Option 2C - Additional Development Traffic

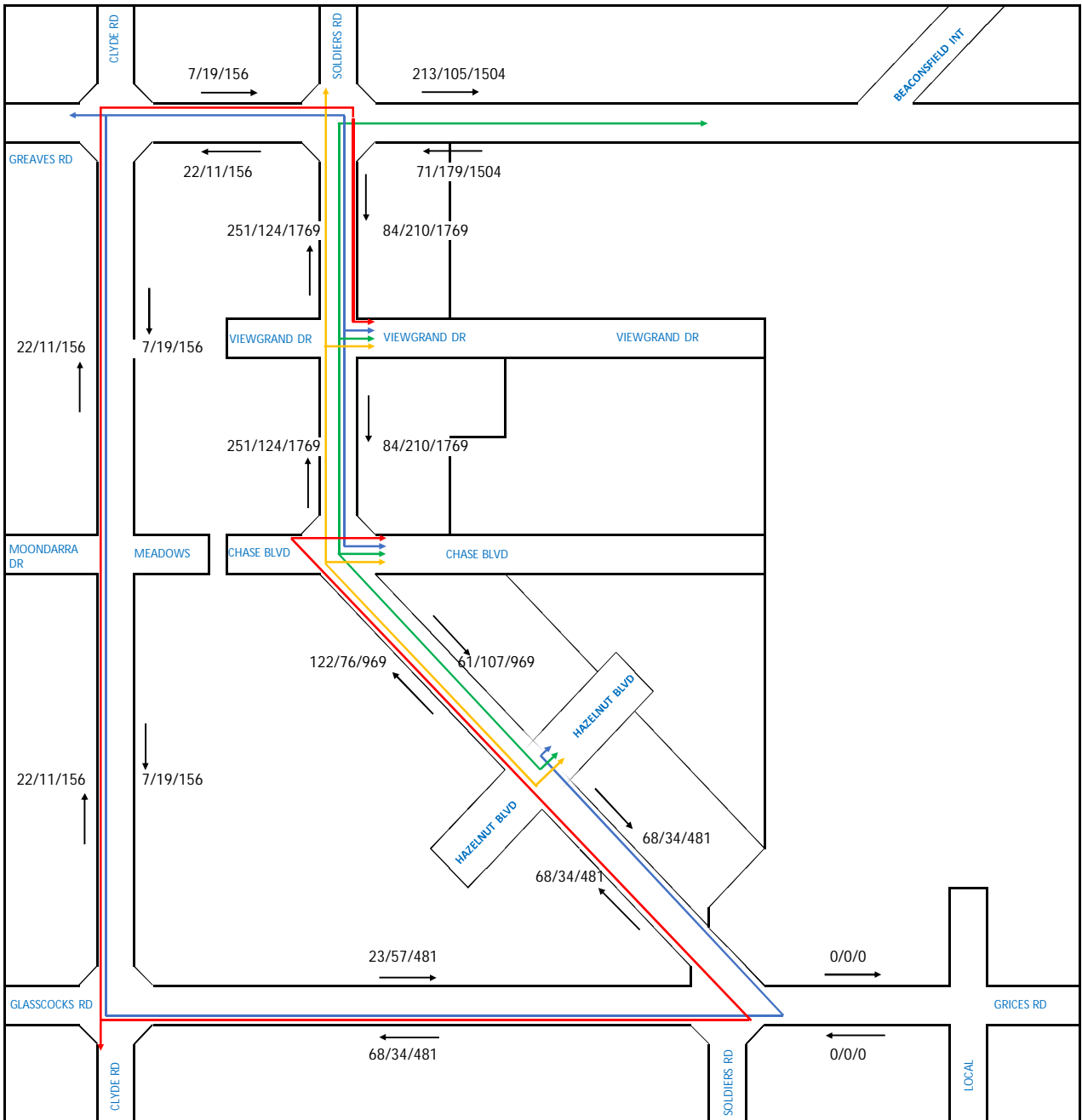
Legend	
AM Peak/PM Peak/Daily (veh/hr)/(veh/hr)/(veh/day)	<ul style="list-style-type: none"> <li><span style="color: red;">→</span> Trips to/from Clyde Rd (south)</li> <li><span style="color: blue;">→</span> Trips to/from Greaves Rd</li> <li><span style="color: green;">→</span> Trips to/from Monash Fwy (east) &amp; Monash Fwy (west)</li> <li><span style="color: yellow;">→</span> Trips to/from Soldiers Rd</li> </ul>



Option 2D - Additional Development Traffic

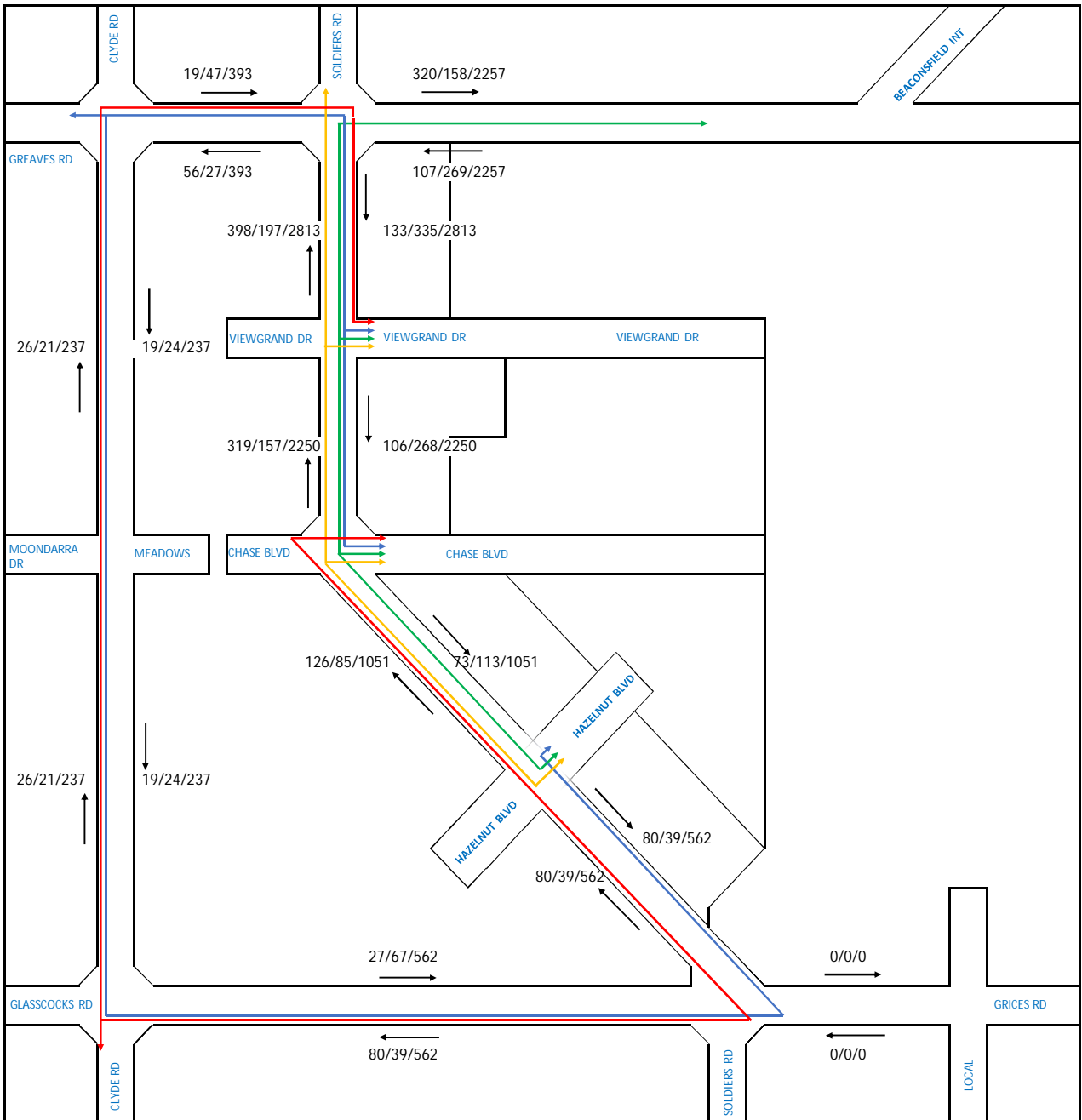
Legend	
AM Peak/PM Peak/Daily (veh/hr)/(veh/hr)/(veh/day)	<ul style="list-style-type: none"> <li><span style="color: red;">→</span> Trips to/from Clyde Rd (south) and Soldiers Road (south)</li> <li><span style="color: blue;">→</span> Trips to/from Greaves Rd</li> <li><span style="color: green;">→</span> Trips to/from Monash Fwy (east) &amp; Monash Fwy (west)</li> <li><span style="color: yellow;">→</span> Trips to/from Soldiers Rd</li> </ul>





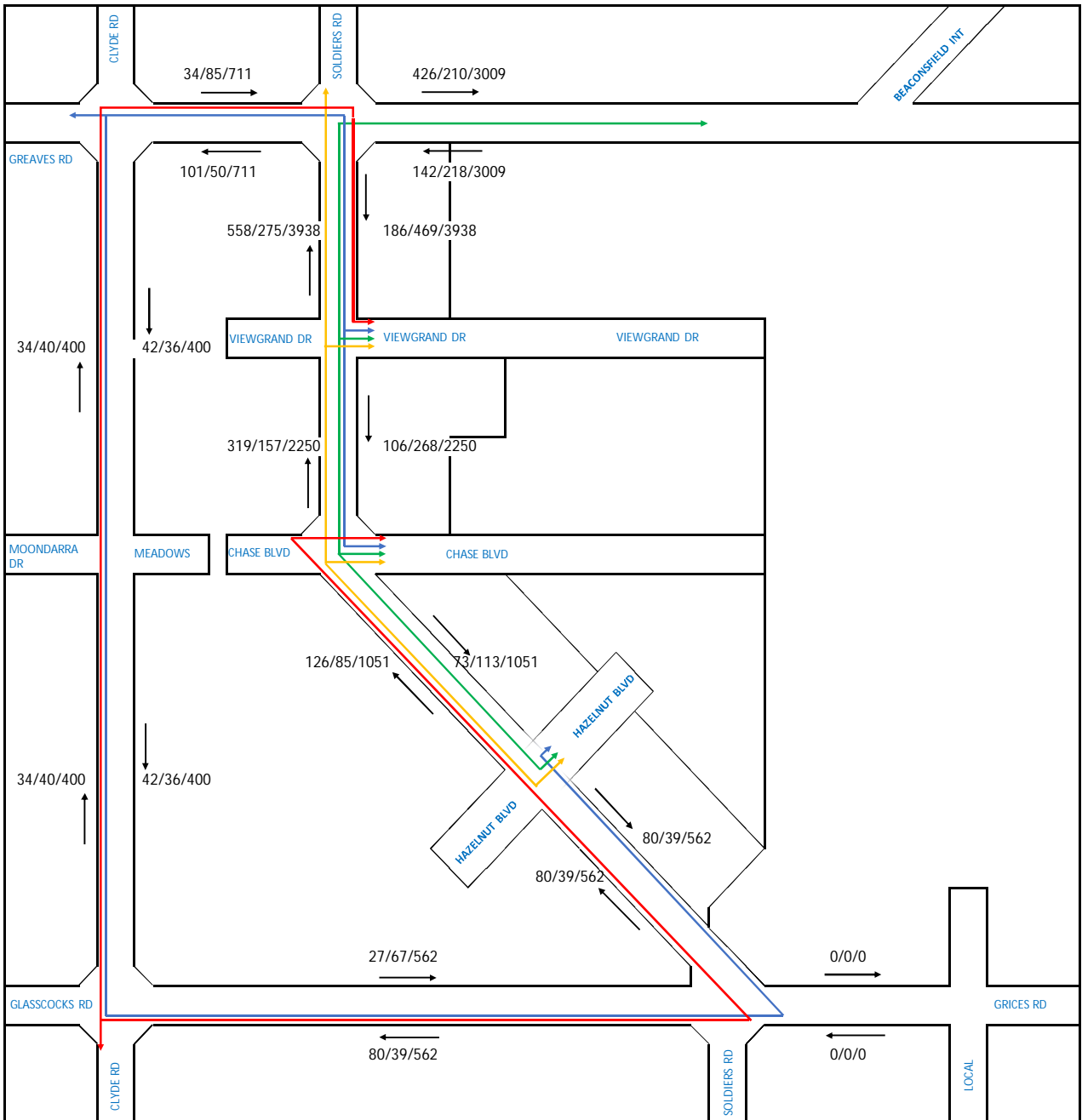
Option 2.2A - Additional Development Traffic

Legend	
AM Peak/PM Peak/Daily (veh/hr)/(veh/hr)/(veh/day)	<ul style="list-style-type: none"> <li><span style="color: red;">→</span> Trips to/from Clyde Rd (south)</li> <li><span style="color: blue;">→</span> Trips to/from Greaves Rd</li> <li><span style="color: green;">→</span> Trips to/from Monash Fwy (east) &amp; Monash Fwy (west)</li> <li><span style="color: yellow;">→</span> Trips to/from Soldiers Rd</li> </ul>



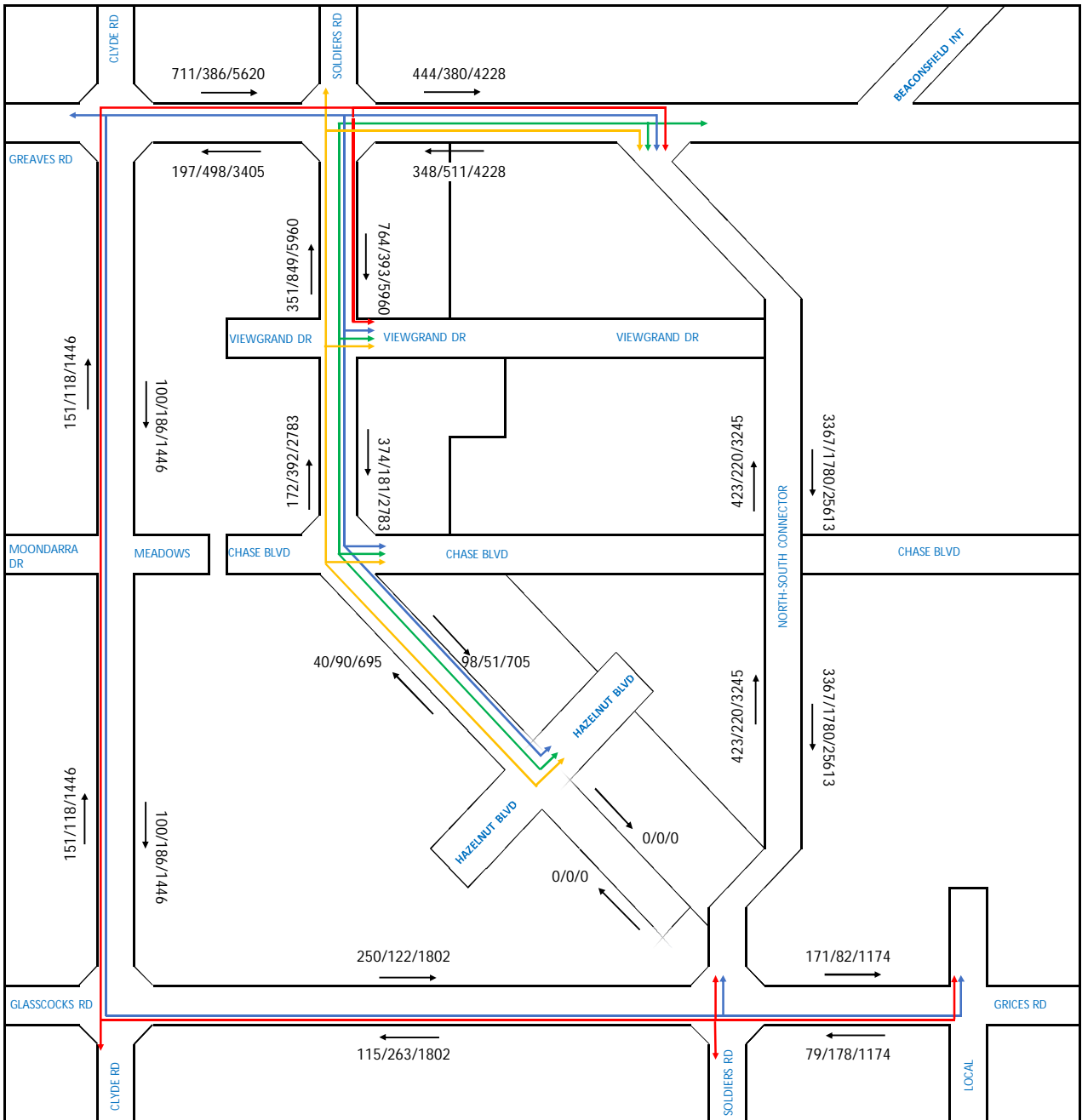
Option 2.2B - Additional Development Traffic

Legend	
AM Peak/PM Peak/Daily (veh/hr)/(veh/hr)/(veh/day)	<ul style="list-style-type: none"> <li><span style="color: red;">→</span> Trips to/from Clyde Rd (south)</li> <li><span style="color: blue;">→</span> Trips to/from Greaves Rd</li> <li><span style="color: green;">→</span> Trips to/from Monash Fwy (east) &amp; Monash Fwy (west)</li> <li><span style="color: yellow;">→</span> Trips to/from Soldiers Rd</li> </ul>



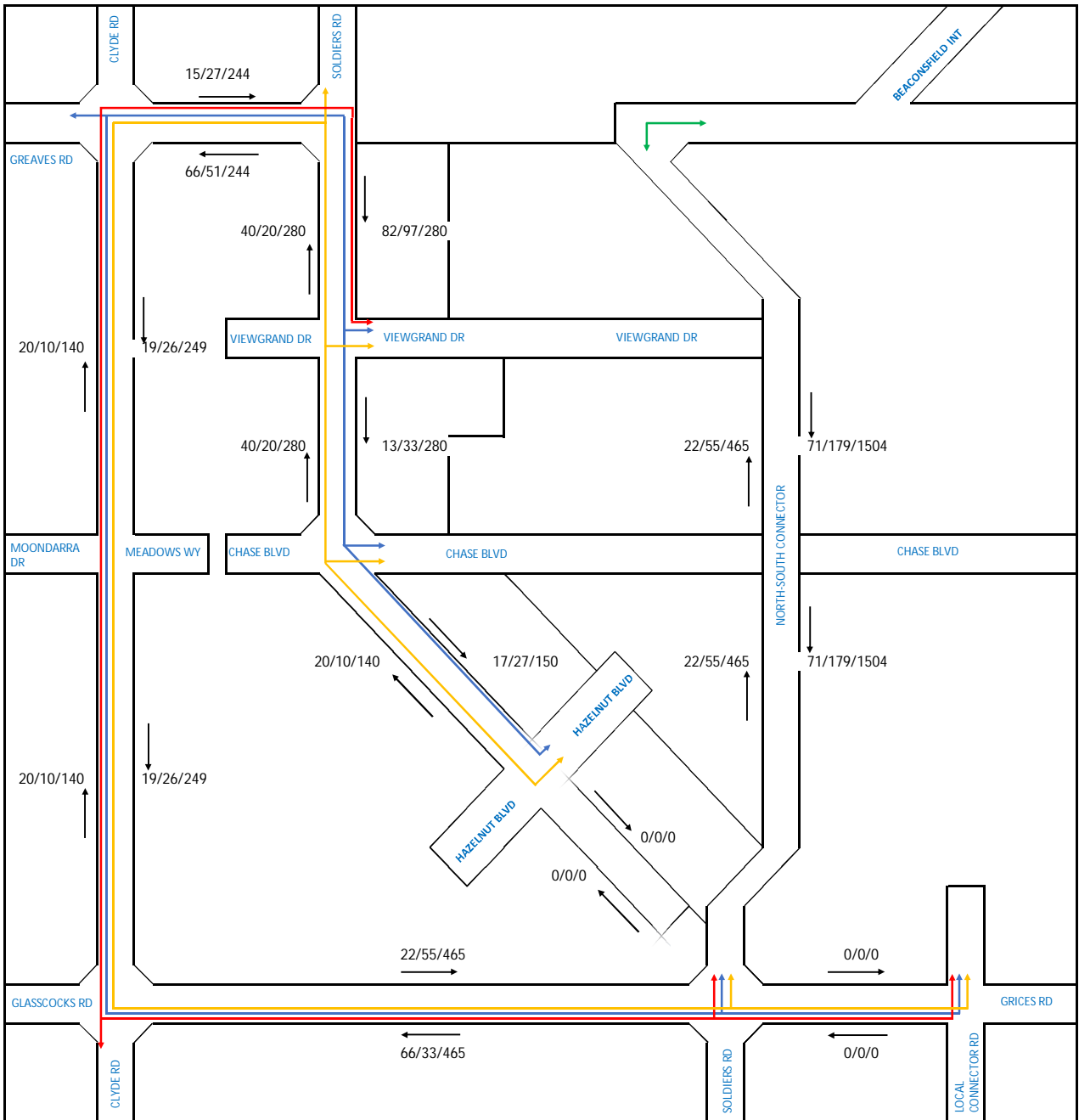
Option 2.2C - Additional Development Traffic

Legend	
AM Peak/PM Peak/Daily (veh/hr)/(veh/hr)/(veh/day)	<ul style="list-style-type: none"> <li><span style="color: red;">→</span> Trips to/from Clyde Rd (south)</li> <li><span style="color: blue;">→</span> Trips to/from Greaves Rd</li> <li><span style="color: green;">→</span> Trips to/from Monash Fwy (east) &amp; Monash Fwy (west)</li> <li><span style="color: yellow;">→</span> Trips to/from Soldiers Rd</li> </ul>



Option 2.2D - Additional Development Traffic

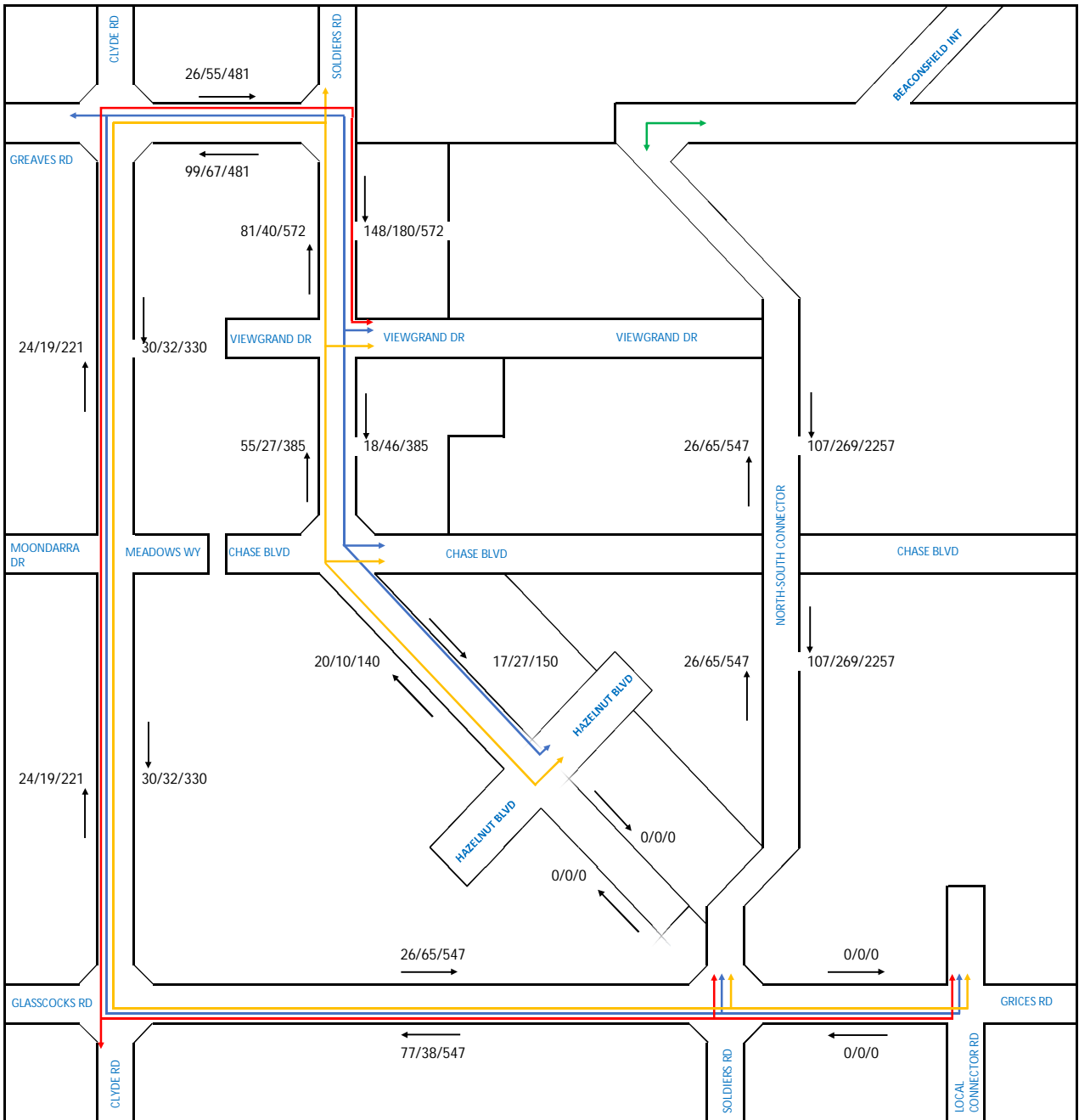
Legend	
AM Peak/PM Peak/Daily (veh/hr)/(veh/hr)/(veh/day)	<ul style="list-style-type: none"> <li><span style="color: red;">→</span> Trips to/from Clyde Rd (south) and Soldiers Road (south)</li> <li><span style="color: blue;">→</span> Trips to/from Greaves Rd</li> <li><span style="color: green;">→</span> Trips to/from Monash Fwy (east) &amp; Monash Fwy (west)</li> <li><span style="color: yellow;">→</span> Trips to/from Soldiers Rd</li> </ul>



Option 3A - Additional Development Traffic

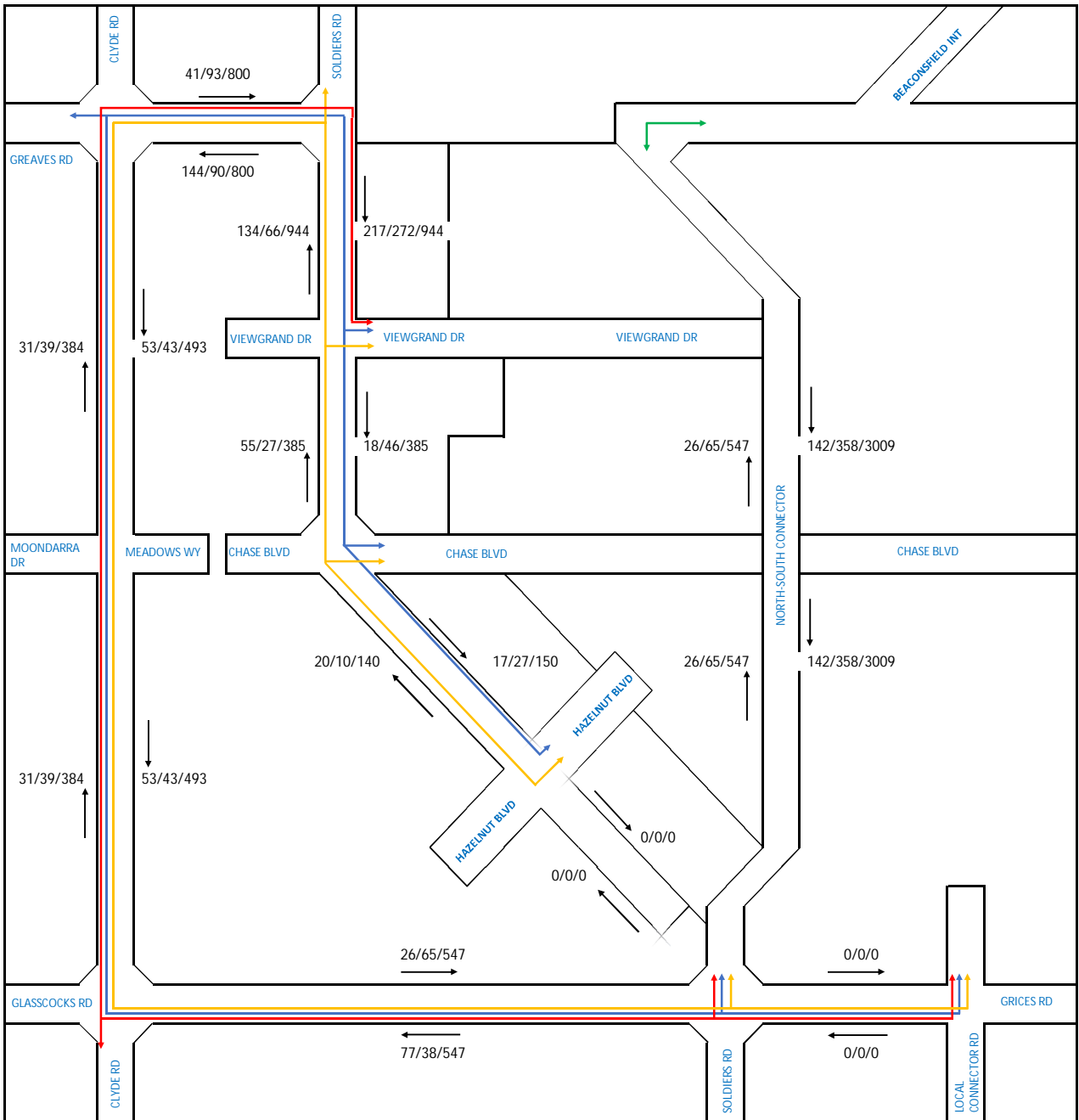
Legend

- |  |    |   |
|--|----|---|
| AM Peak/PM Peak/Daily<br>(veh/hr)/(veh/hr)/(veh/day) | ←→ | Trips to/from Clyde Rd (south)                      |
|  | ←→ | Trips to/from Greaves Rd                            |
|  | ←→ | Trips to/from Monash Fwy (east) & Monash Fwy (west) |
|  | ←→ | Trips to/from Soldiers Rd                           |



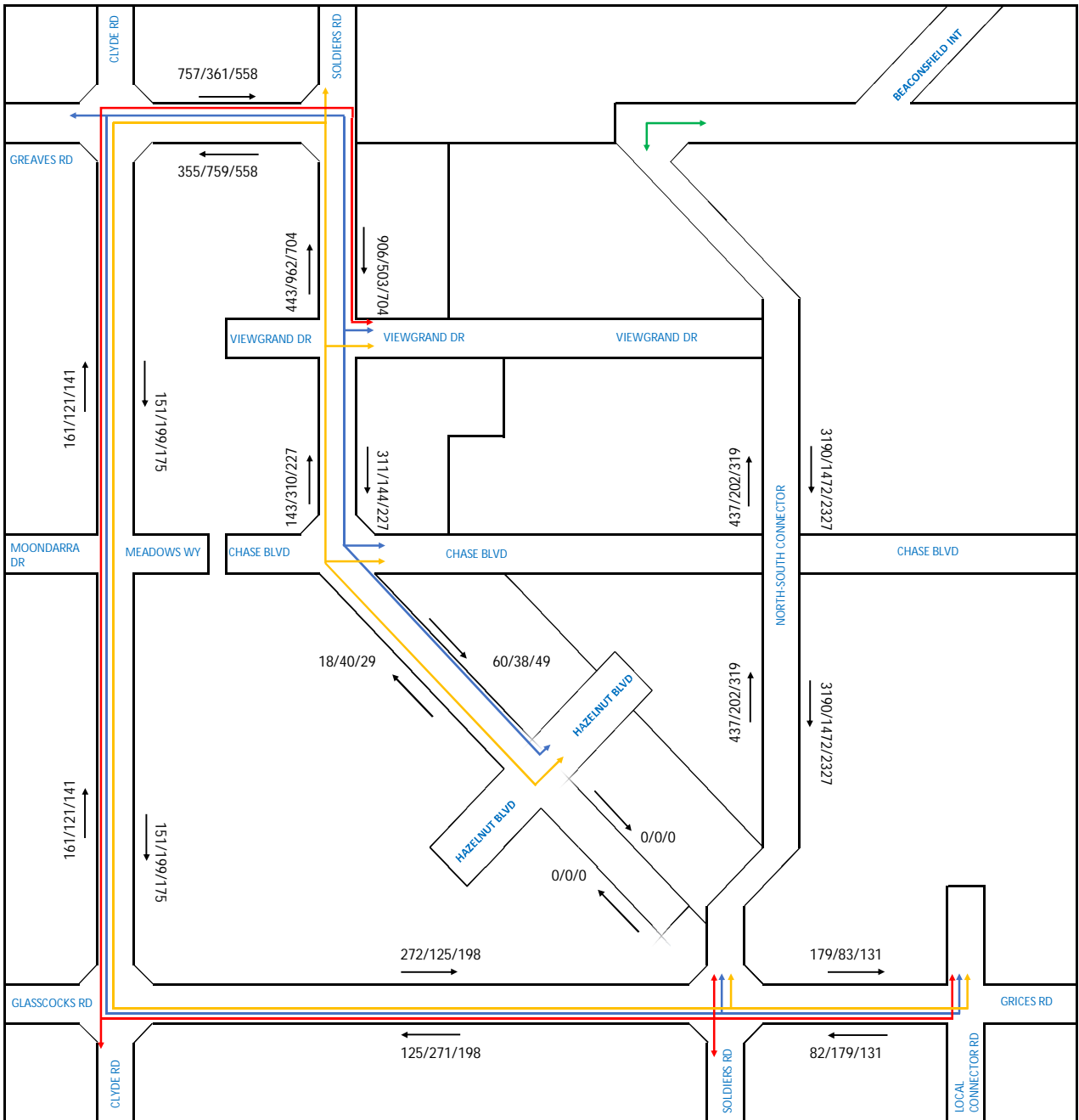
Option 3B - Additional Development Traffic

Legend	
AM Peak/PM Peak/Daily (veh/hr)/(veh/hr)/(veh/day)	<ul style="list-style-type: none"> <li><span style="color: red;">↔</span> Trips to/from Clyde Rd (south)</li> <li><span style="color: blue;">↔</span> Trips to/from Greaves Rd</li> <li><span style="color: green;">↔</span> Trips to/from Monash Fwy (east) &amp; Monash Fwy (west)</li> <li><span style="color: yellow;">↔</span> Trips to/from Soldiers Rd</li> </ul>



Option 3C - Additional Development Traffic

Legend	
AM Peak/PM Peak/Daily (veh/hr)/(veh/hr)/(veh/day)	<ul style="list-style-type: none"> <li>Red arrow: Trips to/from Clyde Rd (south)</li> <li>Blue arrow: Trips to/from Greaves Rd</li> <li>Green arrow: Trips to/from Monash Fwy (east) &amp; Monash Fwy (west)</li> <li>Yellow arrow: Trips to/from Soldiers Rd</li> </ul>

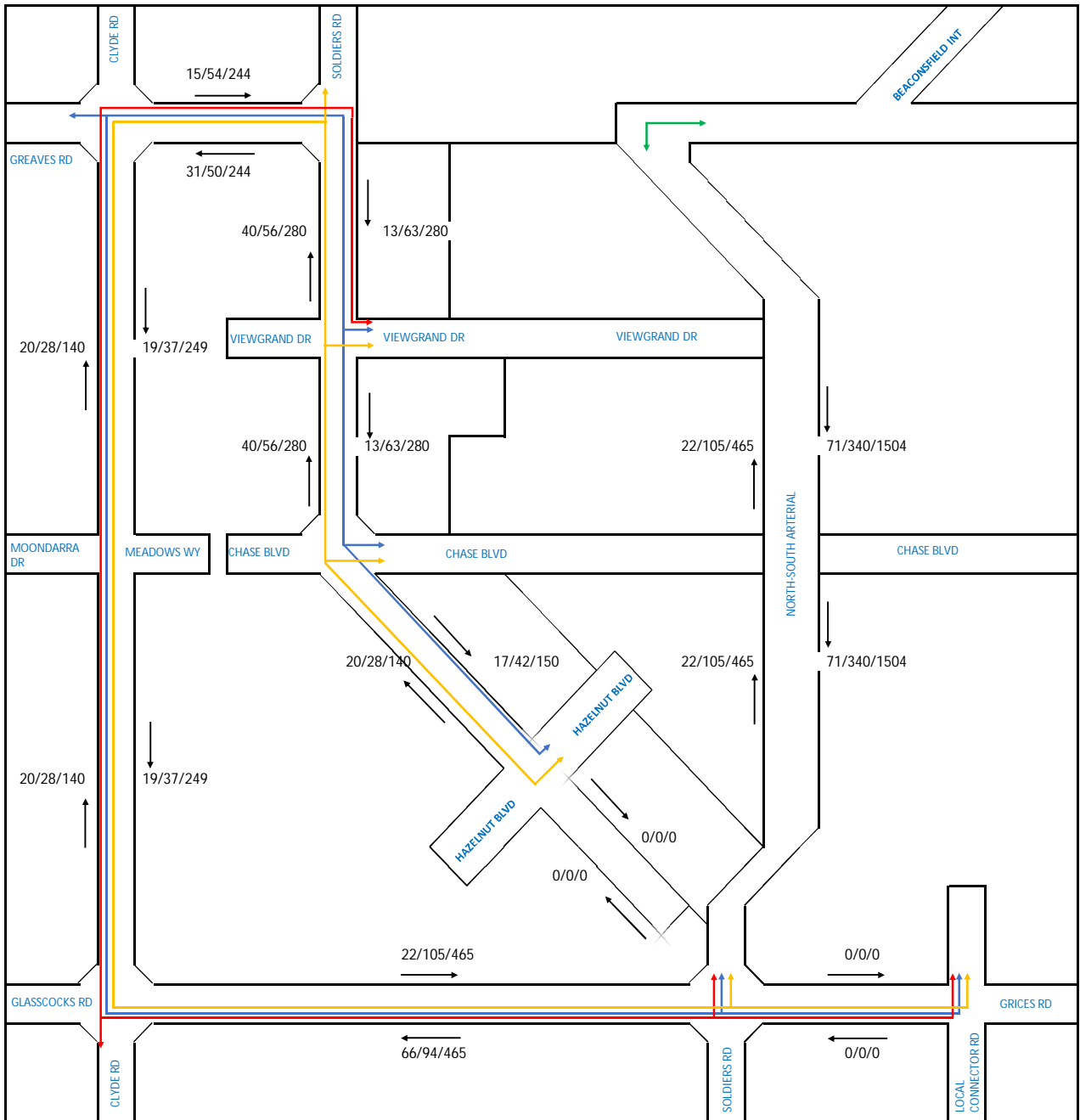


Option 3D - Additional Development Traffic

Legend

- |  |   |  |
|--|---|--|
| AM Peak/PM Peak/Daily<br>(veh/hr)/(veh/hr)/(veh/day) | ↔ | Trips to/from Clyde Rd (south) and Soldiers Road (south) |
|  | ↔ | Trips to/from Greaves Rd                                 |
|  | ↔ | Trips to/from Monash Fwy (east) & Monash Fwy (west)      |
|  | ↔ | Trips to/from Soldiers Rd                                |

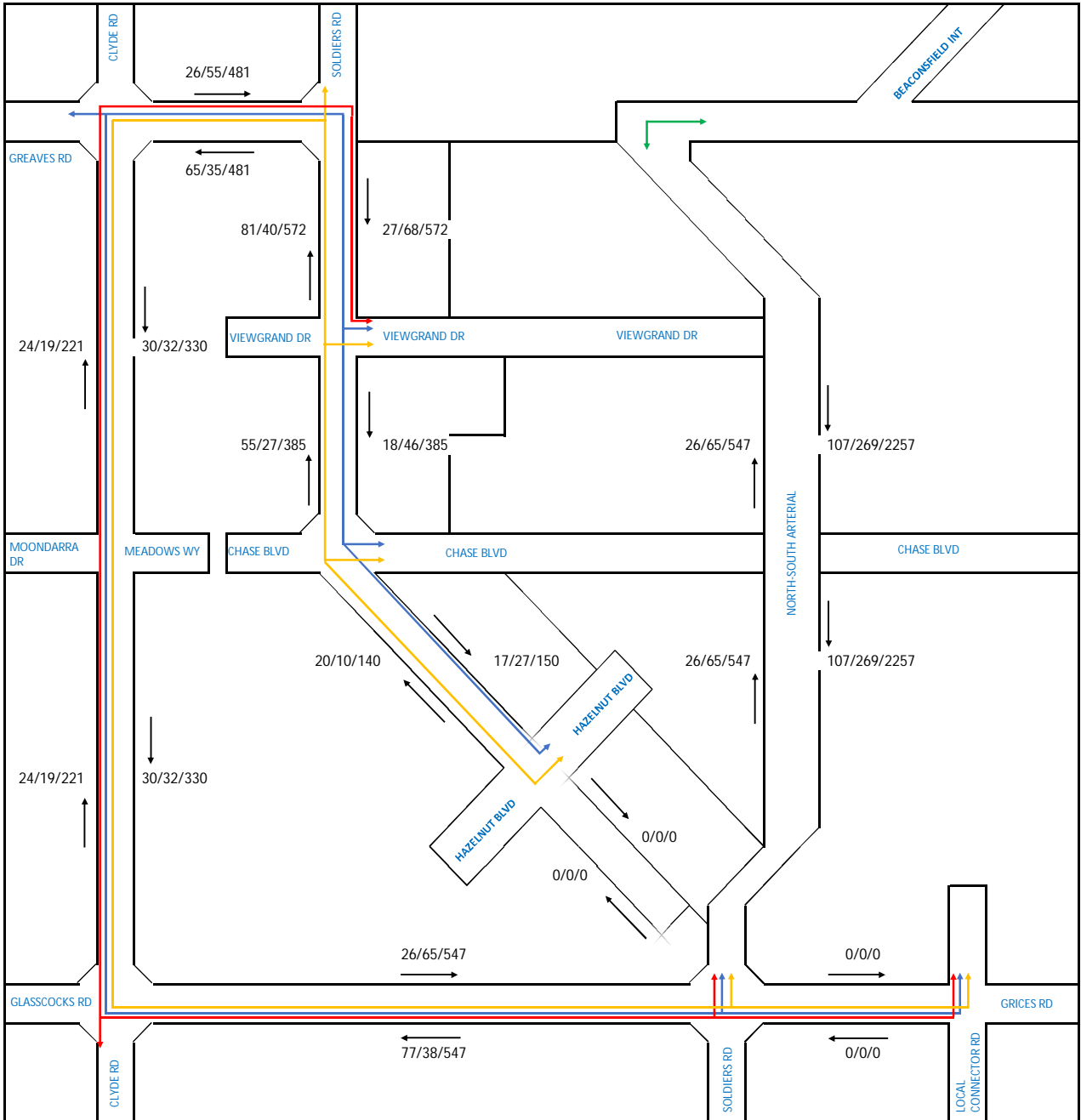




Option 4A - Additional Development Traffic

Legend

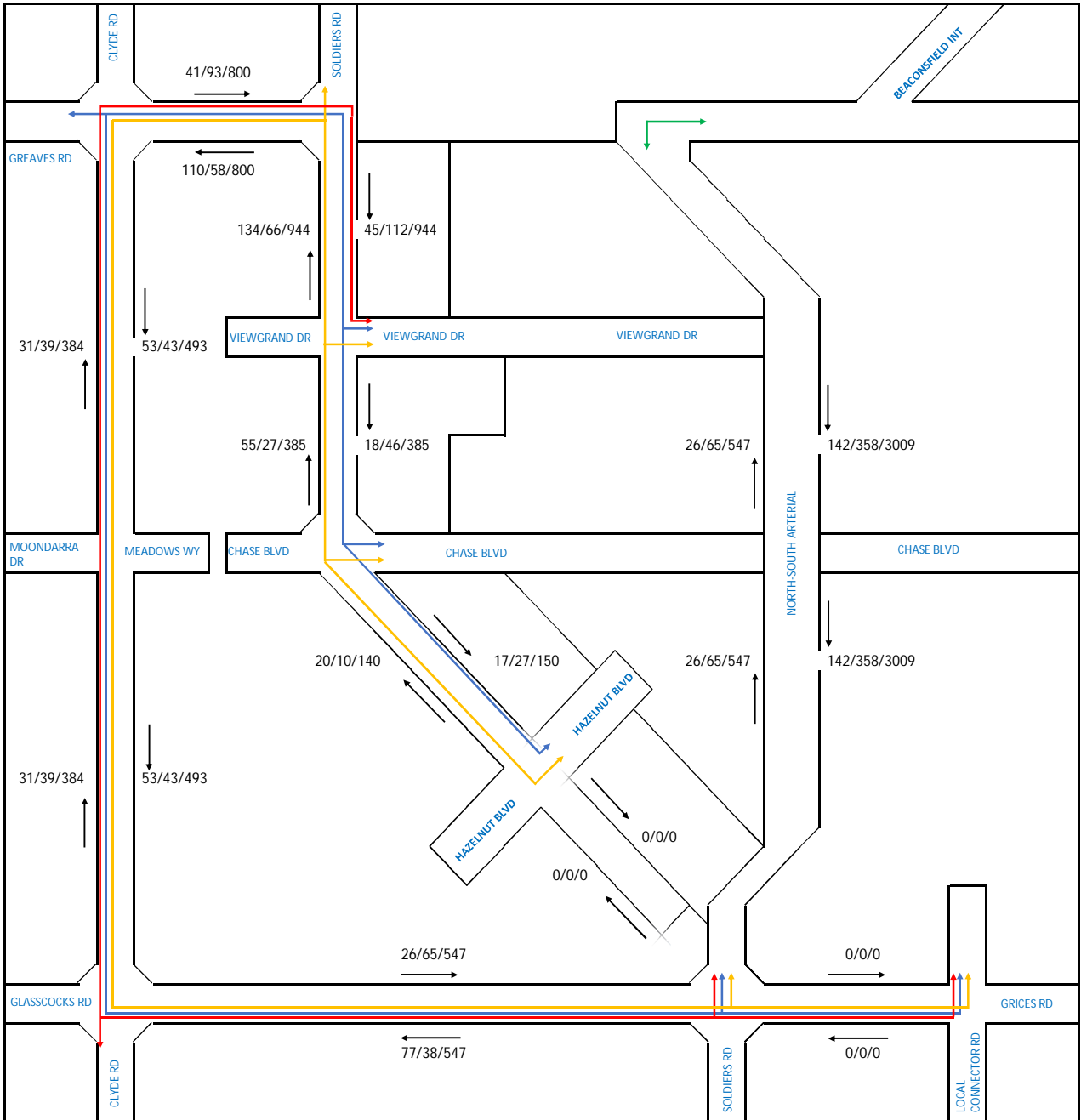
- |  |    |   |
|--|----|---|
| AM Peak/PM Peak/Daily<br>(veh/hr)/(veh/hr)/(veh/day) | ←→ | Trips to/from Clyde Rd (south)                      |
|  | ←→ | Trips to/from Greaves Rd                            |
|  | ←→ | Trips to/from Monash Fwy (east) & Monash Fwy (west) |
|  | ←→ | Trips to/from Soldiers Rd                           |



Option 4B - Additional Development Traffic

Legend

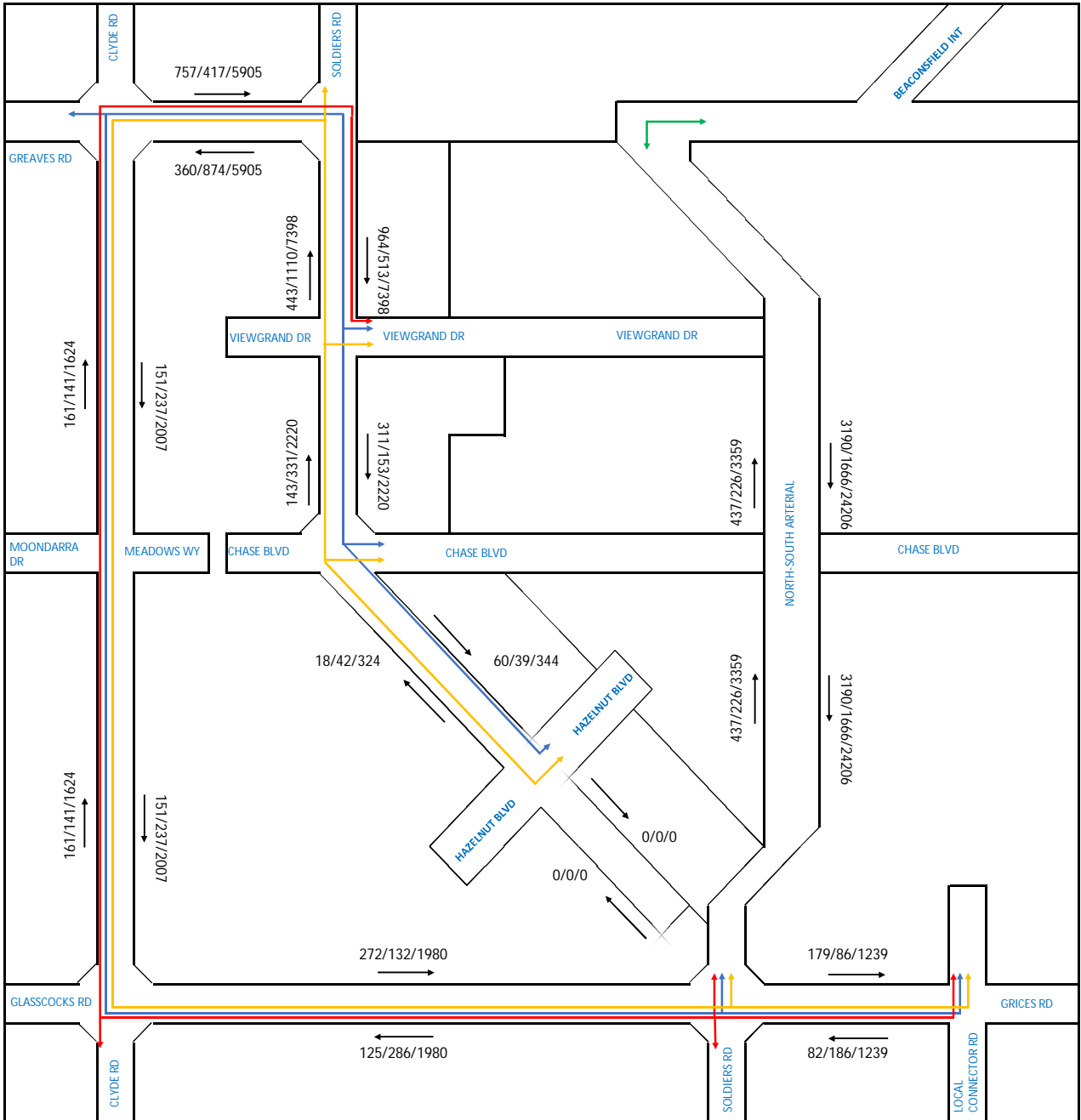
- |  |   |   |
|--|---|---|
| AM Peak/PM Peak/Daily<br>(veh/hr)/(veh/hr)/(veh/day) | → | Trips to/from Clyde Rd (south)                      |
|  | → | Trips to/from Greaves Rd                            |
|  | → | Trips to/from Monash Fwy (east) & Monash Fwy (west) |
|  | → | Trips to/from Soldiers Rd                           |



Option 4C - Additional Development Traffic

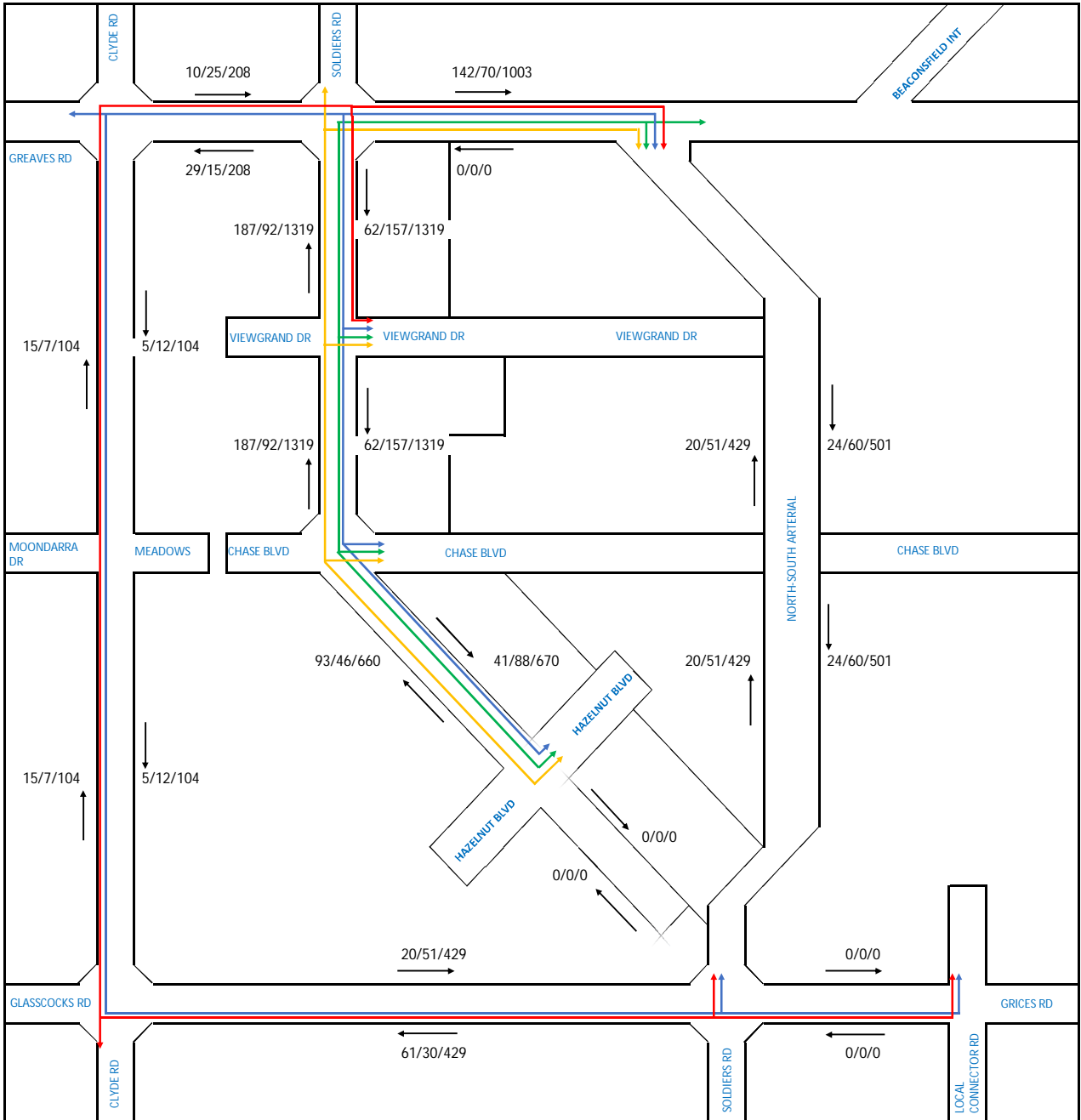
Legend

AM Peak/PM Peak/Daily (veh/hr)/(veh/hr)/(veh/day)	→	Trips to/from Clyde Rd (south)
	→	Trips to/from Greaves Rd
	→	Trips to/from Monash Fwy (east) & Monash Fwy (west)
	→	Trips to/from Soldiers Rd



Option 4D - Additional Development Traffic

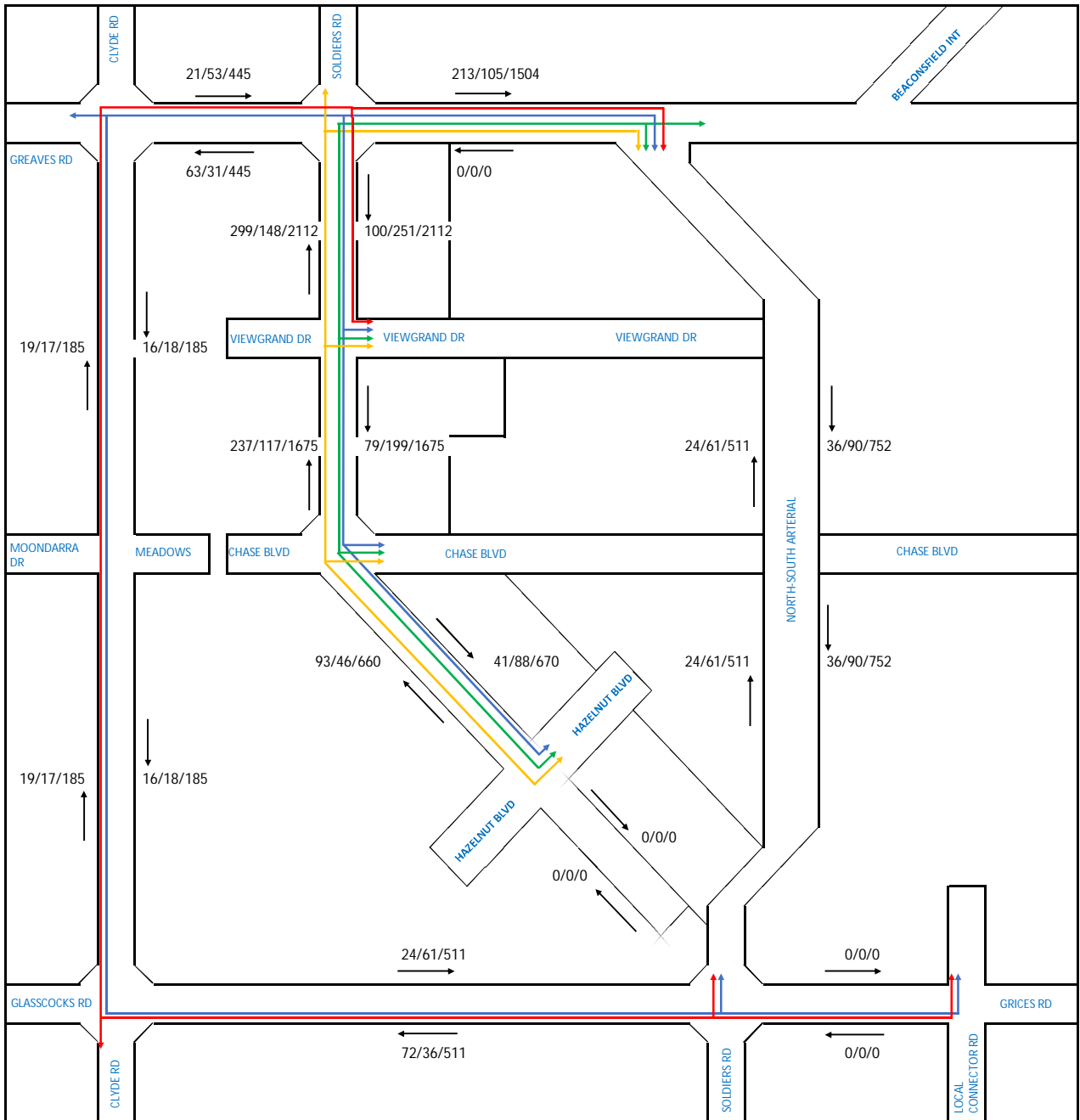
Legend	
AM Peak/PM Peak/Daily (veh/hr)/(veh/hr)/(veh/day)	<ul style="list-style-type: none"> <li><span style="color: red;">↔</span> Trips to/from Clyde Rd (south)</li> <li><span style="color: blue;">↔</span> Trips to/from Greaves Rd</li> <li><span style="color: green;">↔</span> Trips to/from Monash Fwy (east) &amp; Monash Fwy (west)</li> <li><span style="color: orange;">↔</span> Trips to/from Soldiers Rd</li> </ul>



Option 5A - Additional Development Traffic

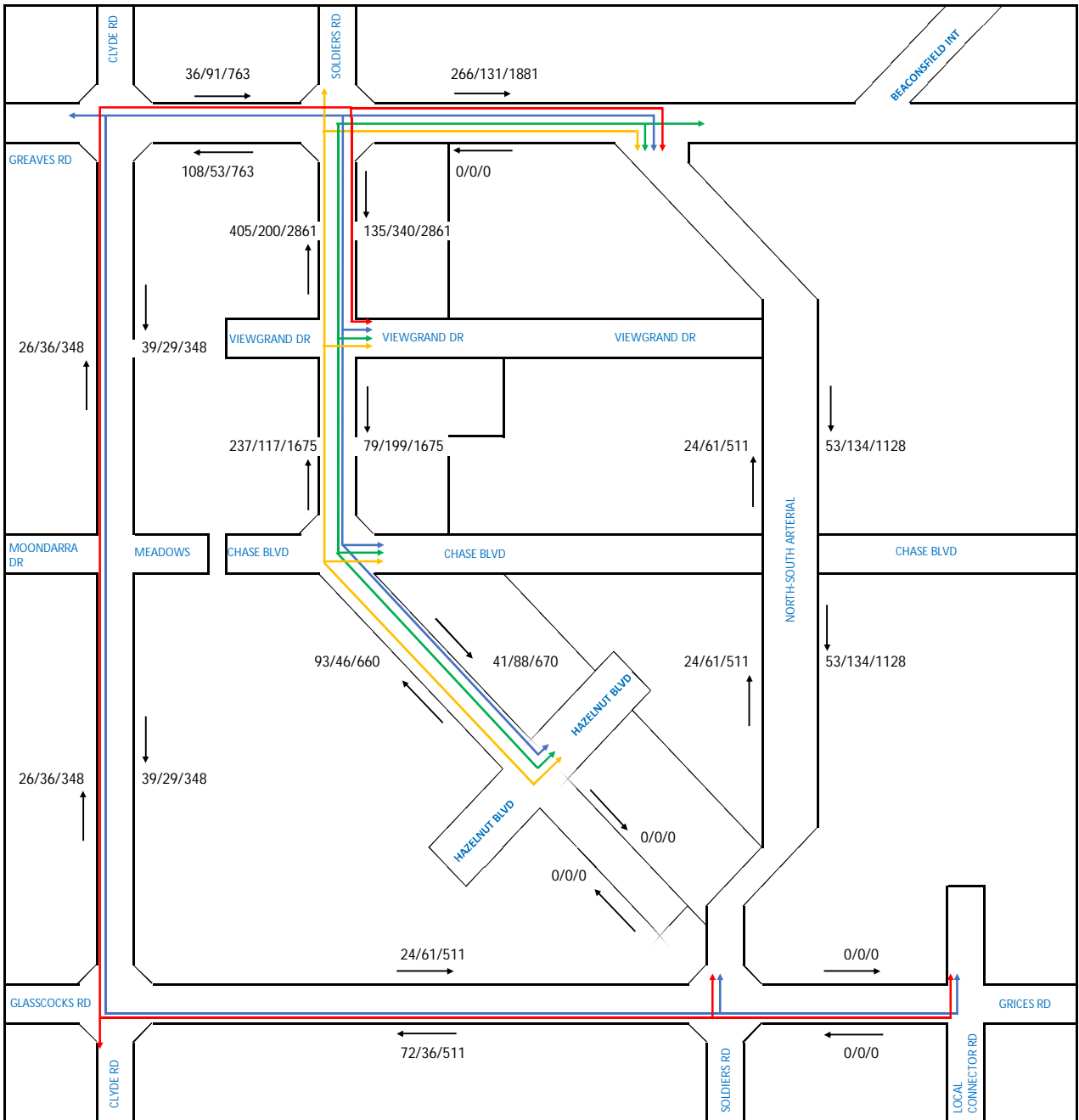
Legend

- |  |   |   |
|--|---|---|
| AM Peak/PM Peak/Daily<br>(veh/hr)/(veh/hr)/(veh/day) | → | Trips to/from Clyde Rd (south)                      |
|  | → | Trips to/from Greaves Rd                            |
|  | → | Trips to/from Monash Fwy (east) & Monash Fwy (west) |
|  | → | Trips to/from Soldiers Rd                           |



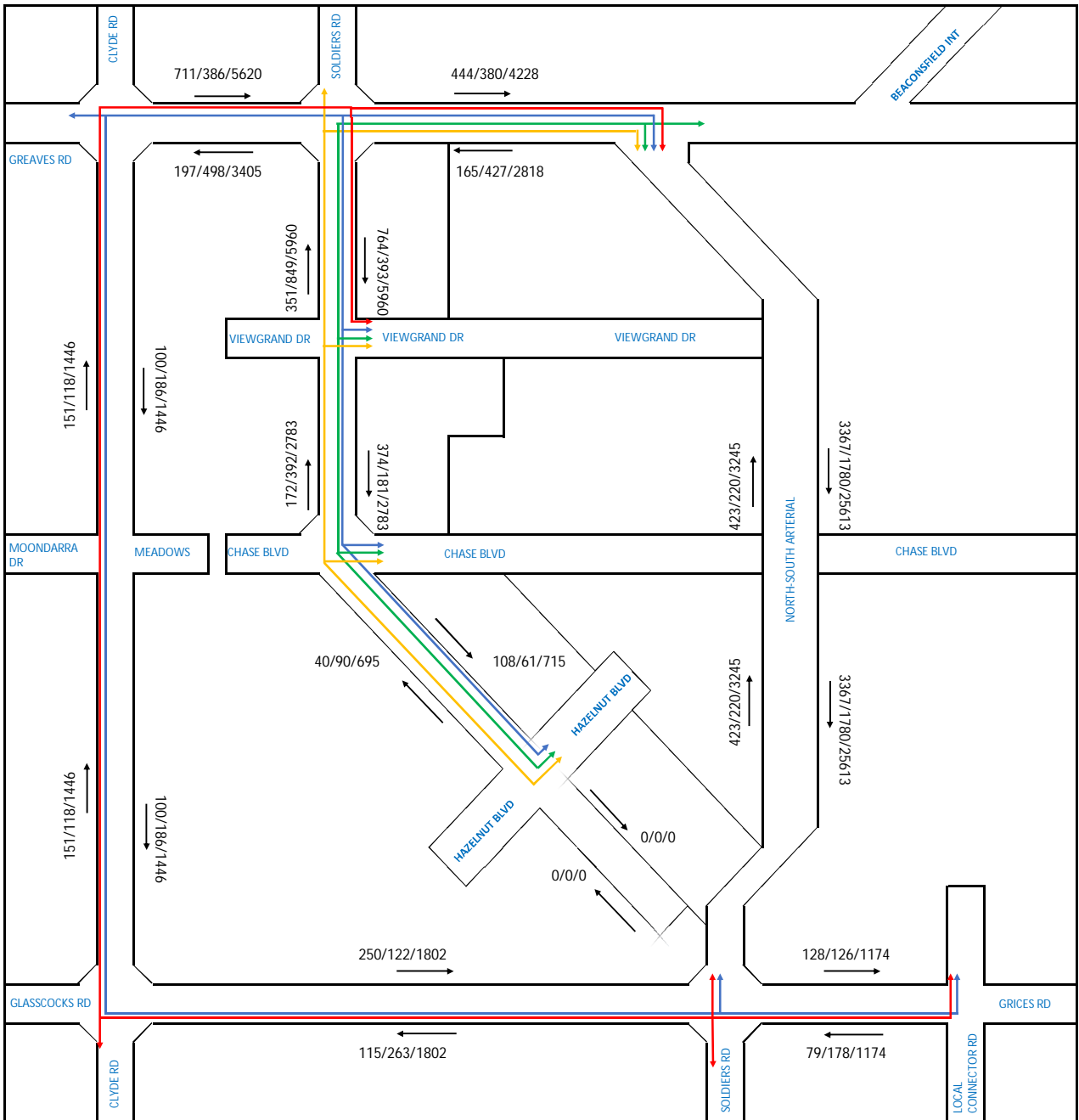
Option 5B - Additional Development Traffic

Legend	
AM Peak/PM Peak/Daily (veh/hr)/(veh/hr)/(veh/day)	<ul style="list-style-type: none"> <li><span style="color: red;">→</span> Trips to/from Clyde Rd (south)</li> <li><span style="color: blue;">→</span> Trips to/from Greaves Rd</li> <li><span style="color: green;">→</span> Trips to/from Monash Fwy (east) &amp; Monash Fwy (west)</li> <li><span style="color: yellow;">→</span> Trips to/from Soldiers Rd</li> </ul>



Option 5C - Additional Development Traffic

Legend	
AM Peak/PM Peak/Daily (veh/hr)/(veh/hr)/(veh/day)	<ul style="list-style-type: none"> <li><span style="color: red;">→</span> Trips to/from Clyde Rd (south)</li> <li><span style="color: blue;">→</span> Trips to/from Greaves Rd</li> <li><span style="color: green;">→</span> Trips to/from Monash Fwy (east) &amp; Monash Fwy (west)</li> <li><span style="color: yellow;">→</span> Trips to/from Soldiers Rd</li> </ul>



Option 5D - Additional Development Traffic

Legend	
AM Peak/PM Peak/Daily (veh/hr)/(veh/hr)/(veh/day)	<ul style="list-style-type: none"> <li><span style="color: red;">↔</span> Trips to/from Clyde Rd (south) and Soldiers Road (south)</li> <li><span style="color: blue;">↔</span> Trips to/from Greaves Rd</li> <li><span style="color: green;">↔</span> Trips to/from Monash Fwy (east) &amp; Monash Fwy (west)</li> <li><span style="color: yellow;">↔</span> Trips to/from Soldiers Rd</li> </ul>