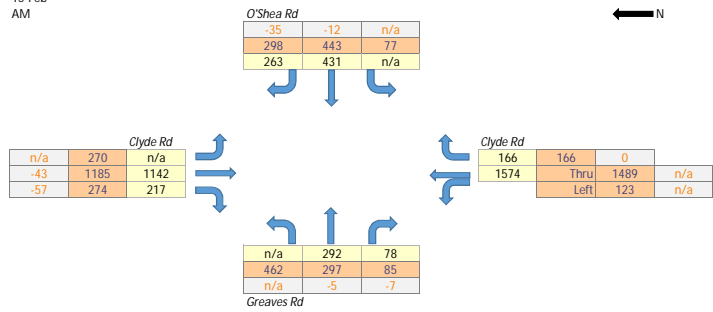
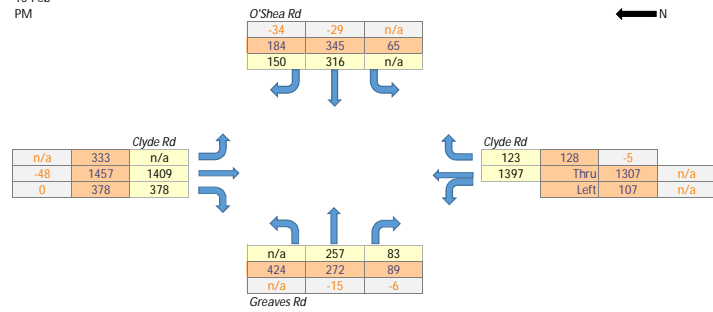


O'Shea Rd / Clyde Rd

15-Feb
AM



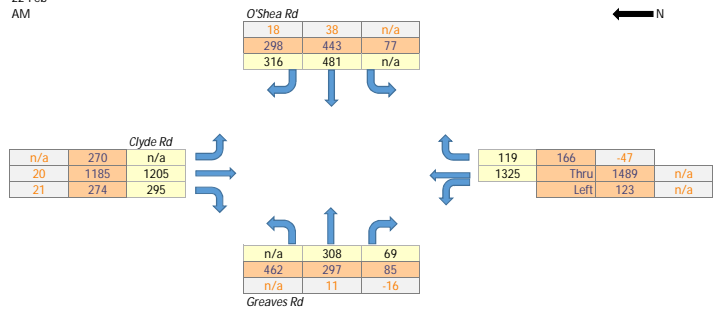
15-Feb
PM



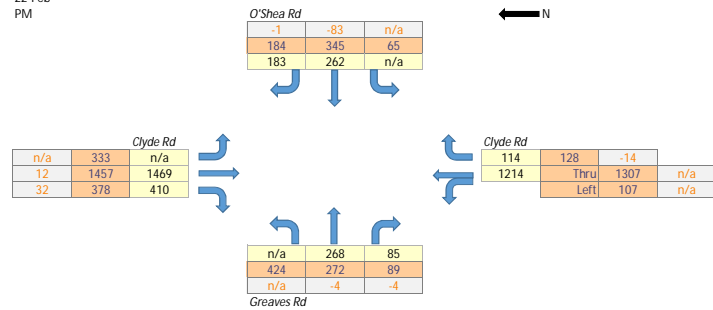
Legend

- SCATS data
- Traffic Survey data
- Vehicle volume difference (SCATS minus Survey)
- n/a No SCATS data available for turn movement

22-Feb
AM



22-Feb
PM

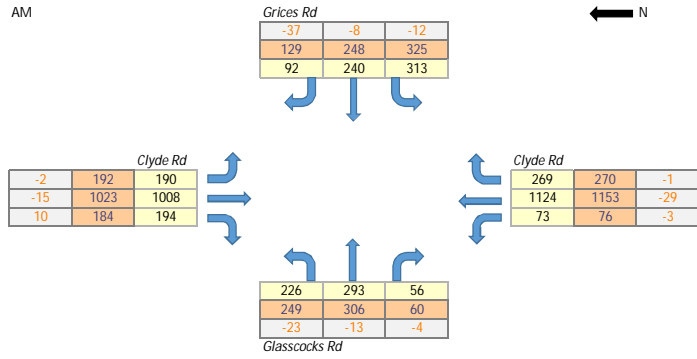


Legend

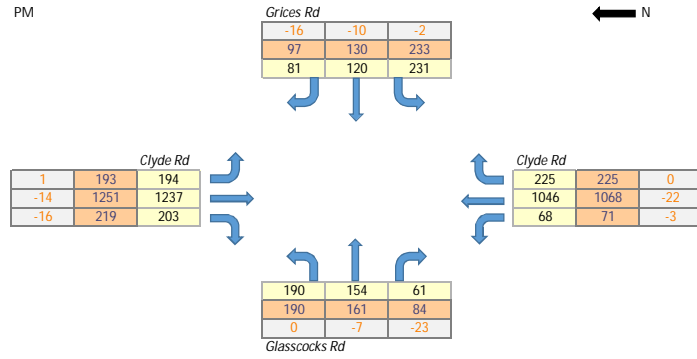
- SCATS data
- Traffic Survey data
- Vehicle volume difference (SCATS minus Survey)
- n/a No SCATS data available for turn movement

Grices Rd / Clyde Rd

15-Feb
AM



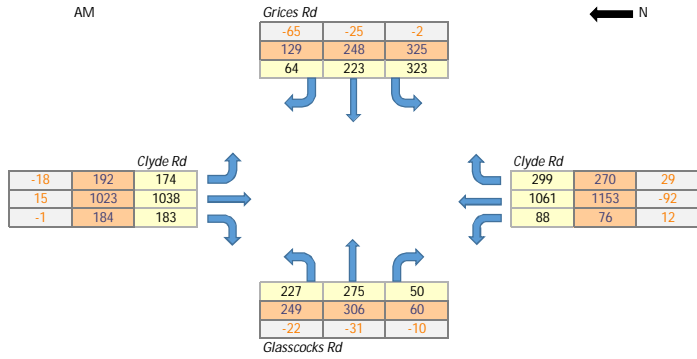
15-Feb
PM



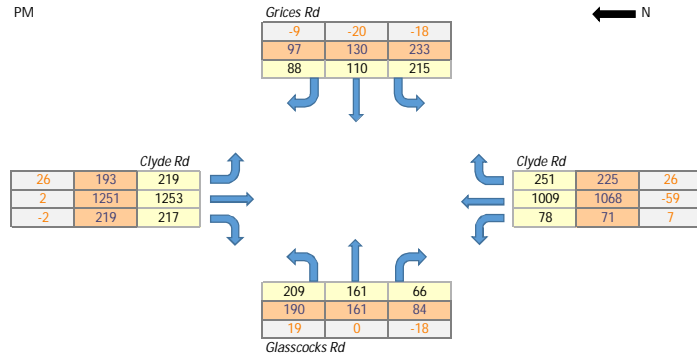
Legend

- SCATS data
- Traffic Survey data
- Vehicle volume difference (SCATS minus Survey)
- n/a No SCATS data available for turn movement

22-Feb
AM



22-Feb
PM



Legend

- SCATS data
- Traffic Survey data
- Vehicle volume difference (SCATS minus Survey)
- n/a No SCATS data available for turn movement