





PLEASE NOTE THIS PLAN SHOWS ONLY THE MAIN FEATURES FOR ORIENTATION PUPOSES.


NORTH: 

OBSERVATION: 

MONITORING WELL: 

BASE PLAN: ARUP/DPI

ZONE BOUNDARY: 

SCALE:  160m

CLIENT: VICURBAN

LOCATION: WERRIBEE

DETAIL: SITE INSPECTION - ZONE H

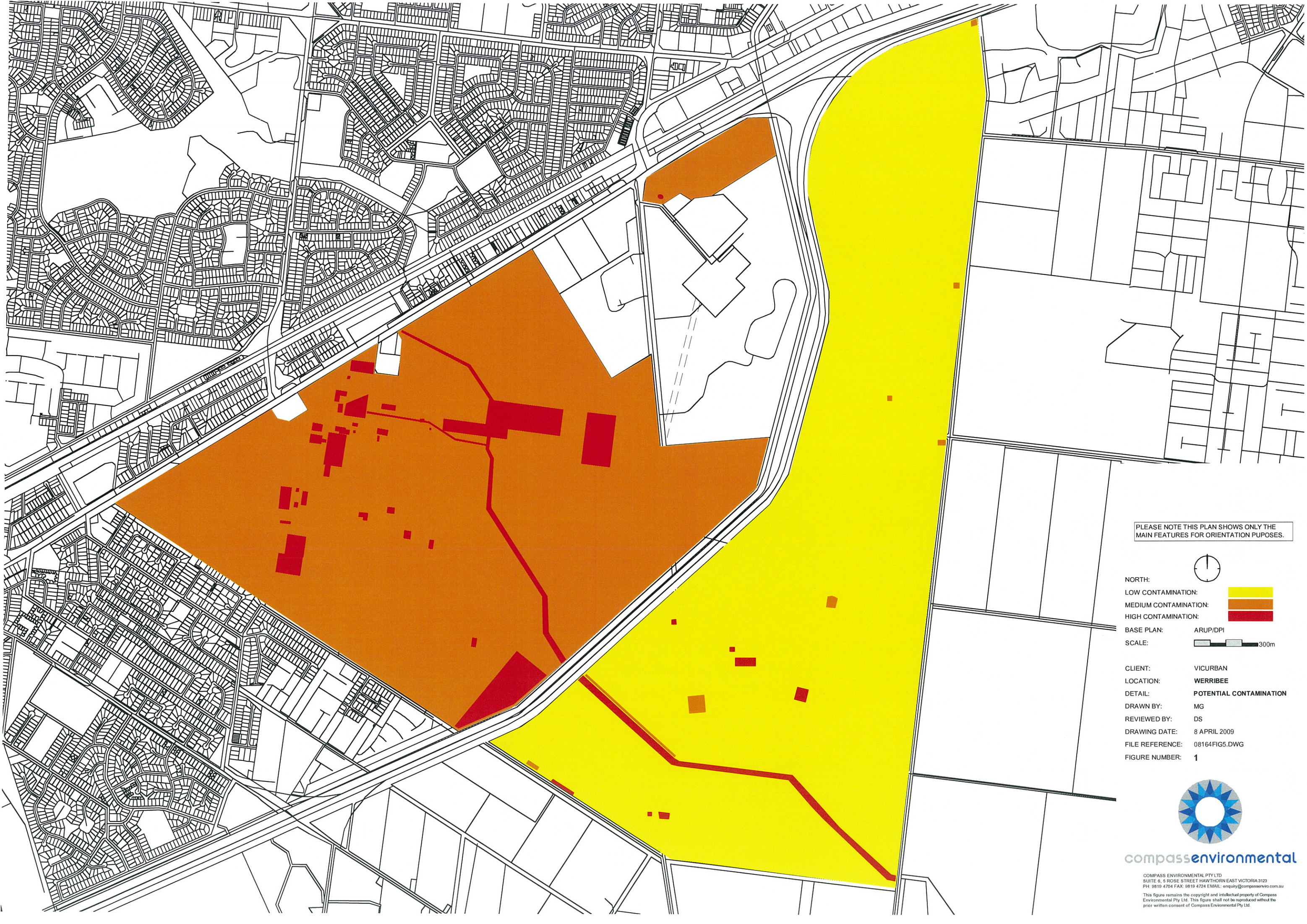
DRAWN BY: MG

REVIEWED BY: DS

DRAWING DATE: 17 MARCH 2009


FILE REFERENCE: 08164FIG2.DWG

FIGURE NUMBER: 9




PLEASE NOTE THIS PLAN SHOWS ONLY THE
MAIN FEATURES FOR ORIENTATION PUPOSES.


NORTH:




LOW CONTAMINATION:



MEDIUM CONTAMINATION:




HIGH CONTAMINATION:



BASE PLAN:

ARUP/DPI

SCALE:



CLIENT:

VICURBAN

LOCATION:

WERRIBEE

DETAIL:

POTENTIAL CONTAMINATION

DRAWN BY:

MG

REVIEWED BY:

DS

DRAWING DATE:

8 APRIL 2009

FILE REFERENCE:

08164FIG5.DWG

FIGURE NUMBER:

1